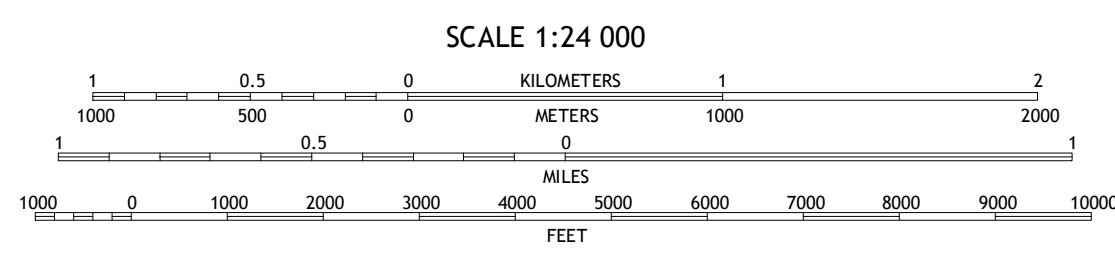
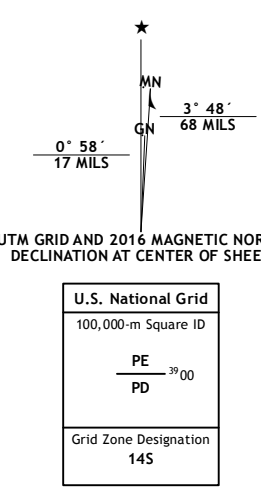


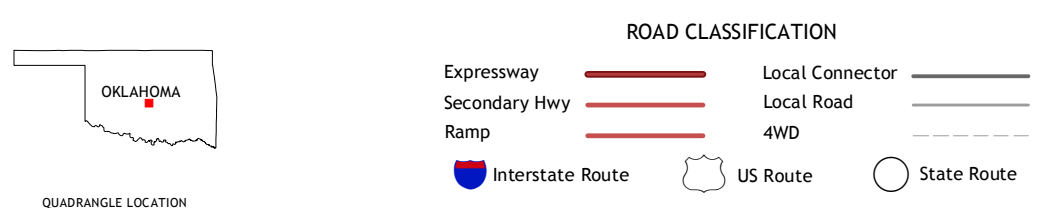
Produced by the United States Geological Survey
North American Datum of 1983 (NAD83)
World Geodetic System of 1984 (WGS84) Projection and 1000-foot grid: Universal Transverse Mercator, Zone 14S
10 000-foot ticks: Oklahoma Coordinate System of 1983 (south zone)

This map is not a legal document. Boundaries may be generalized for this map scale. Private lands within government reservations may not be shown. Obtain permission before entering private lands.

Imagery:NAP, June 2013
Roads:U.S. Census Bureau, 2014 - 2015
Names:GNIS, 2015
Hydrography:National Hydrography Dataset, 2013
Contours:National Elevation Dataset, 2000
Boundaries:Multiple sources; see metadata file 1972 - 2015
Wetlands:FWS National Wetlands Inventory 1977 - 2014



CONTOUR INTERVAL 10 FEET
NORTH AMERICAN VERTICAL DATUM OF 1988
This map was produced to conform with the National Geospatial Program US Topo Product Standard, 2011. A metadata file associated with this product is draft version 0.6.19



ADJOINING QUADRANGLES

1	2	3
4	5	6
7	8	

1 Moore
2 Franklin
3 Stella
4 Norman
5 Little Axe
6 Washington
7 Purcell
8 Esson

DENVER, OK
2016

