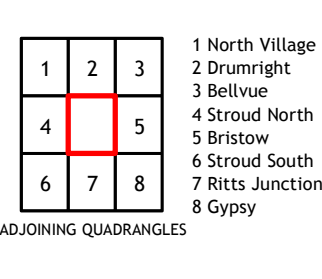
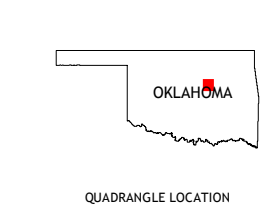
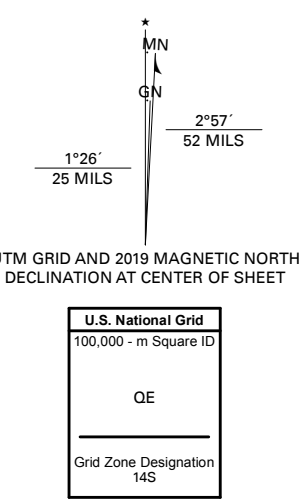


Produced by the United States Geological Survey

North American Datum of 1983 (NAD83)
World Geodetic System of 1984 (WGS84). Projection and
1 000-meter grid: Universal Transverse Mercator, Zone 14S
This map is not a legal document. Boundaries may be
generalized for this map scale. Private lands within government
reservations may not be shown. Obtain permission before
entering private lands.

Imagery: NAIP, May 2017 - November 2017
Roads: U.S. Census Bureau, 2015
Names: GNS, 1979 - 2018
Hydrography: National Hydrography Dataset, 2004 - 2018
Contours: National Elevation Dataset, 2016 - 2018
Boundaries: Multiple sources; see metadata file, 2016 - 2017
Public Land Survey System: BLM, 2018
Wetlands: FWS National Wetlands Inventory 1980 - 2015



DEPEW, OK
2018

