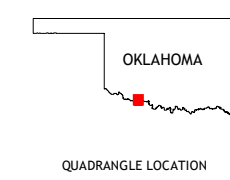
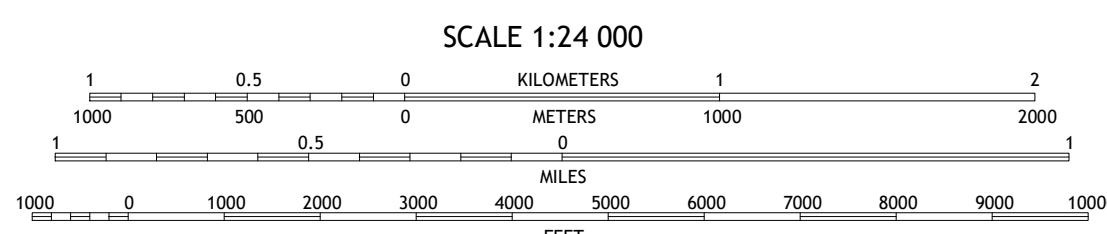
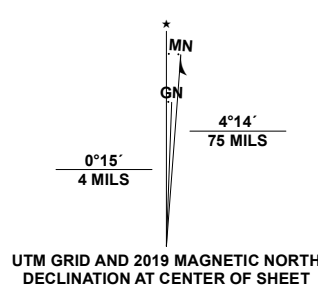


Produced by the United States Geological Survey

North American Datum of 1983 (NAD83) World Geodetic System of 1984 (WGS84) Projection and 1 000-meter grid/Universal Transverse Mercator, Zone 14S. This map is not a legal document. Boundaries may be generalized for this map scale. Private lands within government reservations may not be shown. Obtain permission before entering private lands.

Imagery: NAIP, September 2016 - July 2017
Roads: U.S. Census Bureau, 2015 - 2018
Names: GNS, 1979 - 2021
Hydrography: National Hydrography Dataset, 2005 - 2018
Contours: National Elevation Dataset, 2019
Boundaries: Multiple sources; see metadata file, 2019 - 2021
Public Land Survey System: BLM, 2021
Wetlands: FWS National Wetlands Inventory 1983 - 1983



ADJOINING QUADRANGLES

1	2	3
4	5	
6	7	8

- 1 Chattanooga SW
- 2 Whites Lake
- 3 Cookietown
- 4 Grandfield
- 5 Randlett
- 6 Clara
- 7 Burkburnett
- 8 Thornberry

- ROAD CLASSIFICATION
- Expressway
 - Secondary Hwy
 - Ramp
 - Local Connector
 - Local Road
 - 4WD
 - US Route
 - State Route

