USGS
science for a changing world

U.S. DEPARTMENT OF THE INTERIOR
U. S. GEOLOGICAL SURVEY

The National Map
US Topo

DRUMRIGHT QUADRANGLE
OKLAHOMA
7.5-MINUTE SERIES

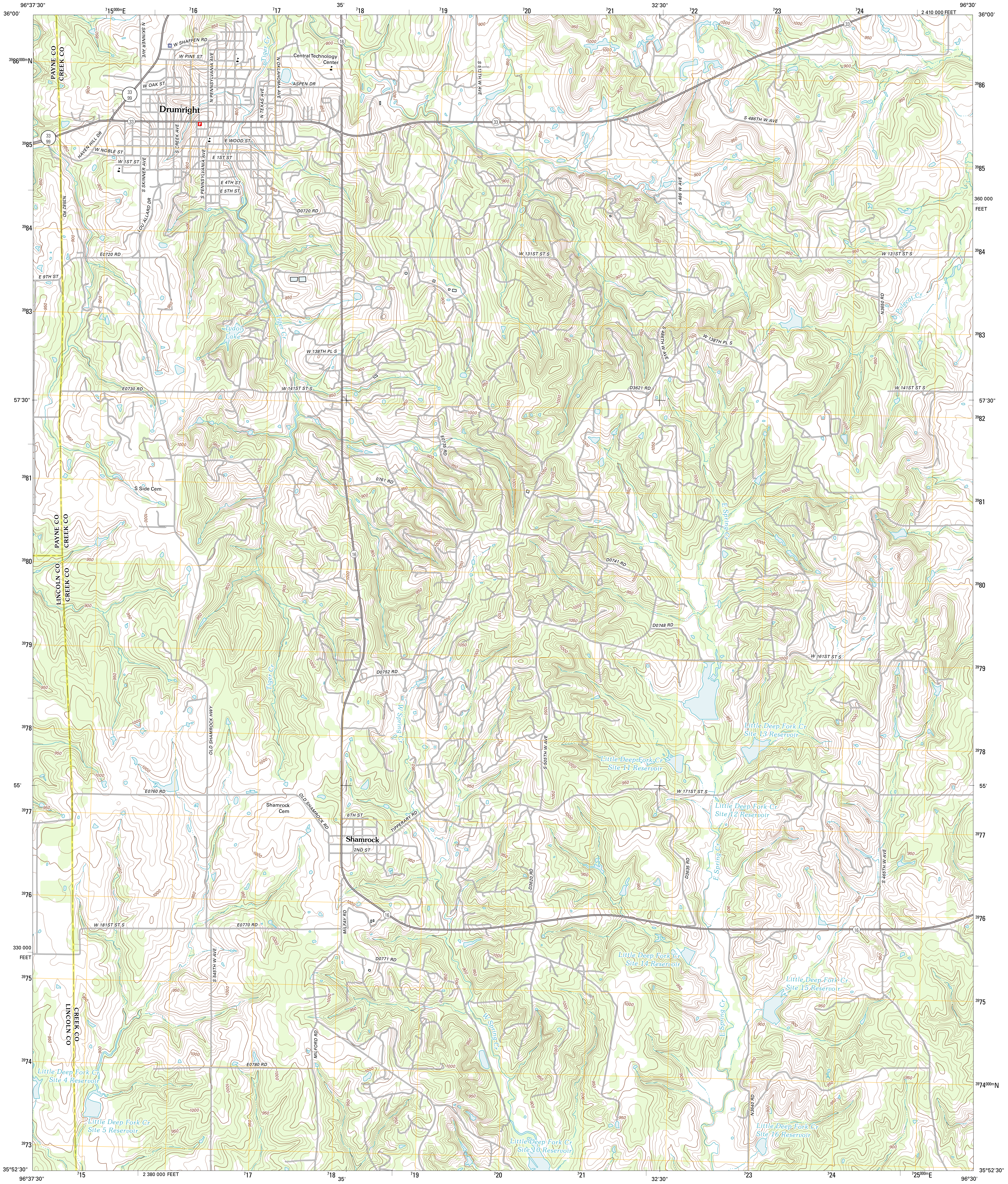
96°37'30"
36°00'
⁷15⁰⁰⁰ᵐE
⁷16
⁷17
35'
⁷18
⁷19
⁷20
⁷21
32'30"
⁷22
⁷23
⁷24
2 410 000 FEET
96°30'
³⁹86⁰⁰⁰ᵐN
³⁹85
³⁹84
³⁹83
57'30"
³⁹82
³⁹81
³⁹80
³⁹79
³⁹78
55'
³⁹77
³⁹76
330 000 FEET
³⁹75
³⁹74
³⁹74⁰⁰⁰ᵐN
³⁹73
360 000 FEET
35°52'30"
⁷15
2 380 000 FEET
⁷25⁰⁰⁰ᵐE
PAYNE CO
CREEK CO
LINCOLN CO
Drumright
Shamrock
W SHAFFEN RD
W PINE ST
W OAK ST
N SKINNER AVE
N PENNSYLVANIA AVE
N TEXAS AVE
N OKLAHOMA AVE
Tiger Cr
Central Technology Center
ASPEN DR
HAVEN HILL DR
W NOBLE ST
W 1ST ST
S CREEK AVE
E WOOD ST
E 1ST ST
E 4TH ST
E 5TH ST
S SKINNER AVE
S PENNSYLVANIA AVE
LOU ALLARD DR
N3582 RD
D0720 RD
E0720 RD
E 9TH ST
Tydol Lake
W 138TH PL S
E0730 RD
W 141ST ST S
S 513TH W AVE
S 486TH W AVE
S 486 W AVE
W 131ST ST S
N3650 RD
Polecat Cr
D3621 RD
E0735 RD
0761 RD
S Side Cem
E Spring Cr
D0741 RD
D0748 RD
W 161ST ST S
D0752 RD
W Spring Cr
OLD SHAMROCK HWY
Little Deep Fork Cr Site 13 Reservoir
Little Deep Fork Cr Site 11 Reservoir
S 505TH W AVE
E0760 RD
Shamrock Cem
OLD SHAMROCK RD
W 171ST ST S
Little Deep Fork Cr Site 12 Reservoir
6TH ST
TIPPERARY RD
2ND ST
D3620 RD
D3635 RD
S 465TH W AVE
MILFAY RD
W 181ST ST S
E0770 RD
D0771 RD
Little Deep Fork Cr Site 14 Reservoir
Little Deep Fork Cr Site 15 Reservoir
S 545TH W AVE
MILFORD RD
E0780 RD
Little Deep Fork Cr Site 4 Reservoir
Little Deep Fork Cr Site 5 Reservoir
Little Deep Fork Cr Site 10 Reservoir
N3640 RD
Little Deep Fork Cr Site 16 Reservoir
16
33
99

Produced by the United States Geological Survey
North American Datum of 1983 (NAD83)
World Geodetic System of 1984 (WGS84). Projection and
1 000-meter grid: Universal Transverse Mercator, Zone 14S
10 000-foot ticks: Oklahoma Coordinate System of 1983
(north zone)

Imagery................................NAIP, May 2010 - August 2010
Roads..©2006-2011 TomTom
Names...GNIS, 2012
Hydrography.................National Hydrography Dataset, 2010
Contours.............................National Elevation Dataset, 2008
Boundaries..............Census, IBWC, IBC, USGS, 1972 - 2012

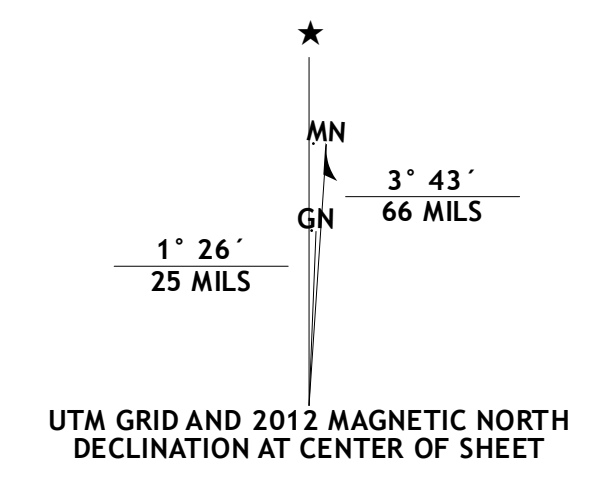
MN
GN
1° 26´
25 MILS
3° 43´
66 MILS

UTM GRID AND 2012 MAGNETIC NORTH DECLINATION AT CENTER OF SHEET

U.S. National Grid
100,000-m Square ID
QE
Grid Zone Designation 14S

SCALE 1:24 000

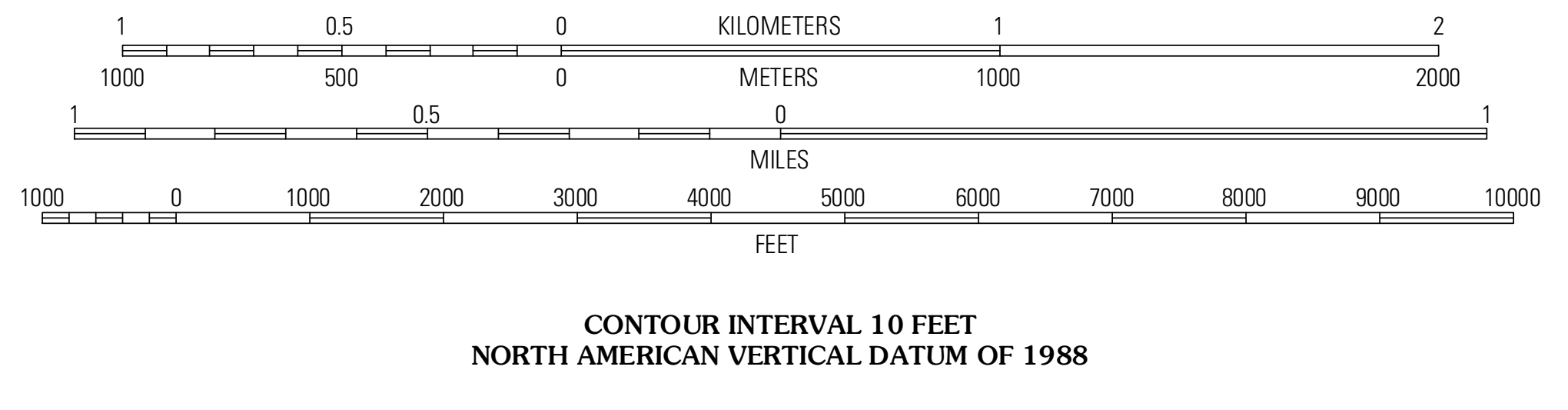
1
0.5
0
KILOMETERS
1
2
1000
500
0
METERS
1000
2000
1
0.5
0
MILES
1
1000
0
1000
2000
3000
4000
5000
6000
7000
8000
9000
10000
FEET

CONTOUR INTERVAL 10 FEET
NORTH AMERICAN VERTICAL DATUM OF 1988

This map was produced to conform with the
National Geospatial Program US Topo Product Standard, 2011.
A metadata file associated with this product is draft version 0.6.6

QUADRANGLE LOCATION

Yale	Oilton	Olive
North Village	Drumright	Bellvue
Stroud North	Depew	Bristow

ADJOINING 7.5' QUADRANGLES

ROAD CLASSIFICATION

Interstate Route	▬	State Route	═
US Route	═	Local Road	═
Ramp	▬	4WD	- - - - - - -

Interstate Route   US Route   State Route

DRUMRIGHT, OK
2012