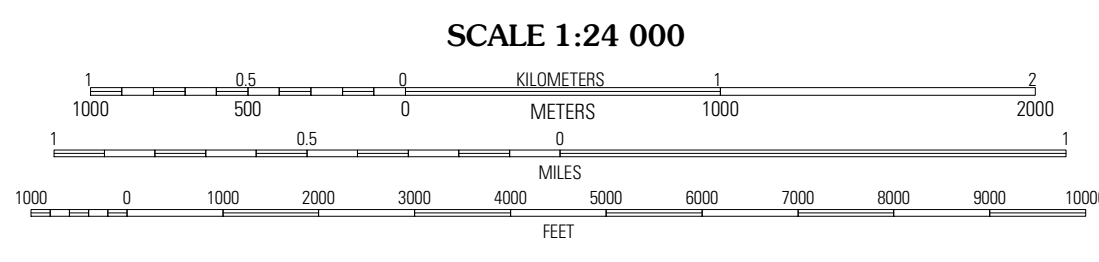
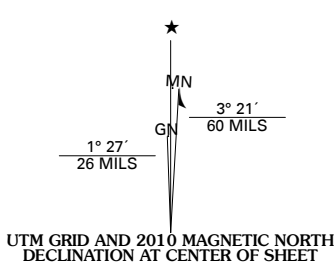




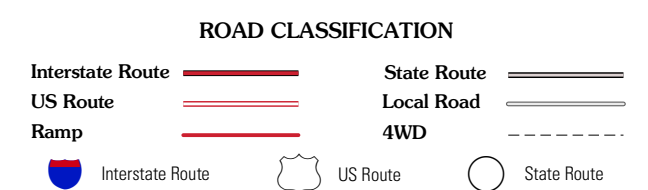
Produced by the United States Geological Survey
North American Datum of 1983 (NAD83)
World Geodetic System of 1984 (WGS84). Projection and
1 000-meter grid: Universal Transverse Mercator, Zone 15S
10 000-foot ticks: Oklahoma Coordinate System of 1983
(south zone)



QUADRANGLE LOCATION

| | | |
|--------|---------------|---------|
| Daisy | Adel | Stanley |
| Jumbo | Dunbar | Snow |
| Moyers | Kosoma | Finley |

ADJOINING 7.5' QUADRANGLES



This map was produced to conform with version 0.5.10 of the
draft USGS Standards for 7.5-Minute Quadrangle Maps.
A metadata file associated with this product is also draft version 0.5.10

DUNBAR, OK
2010