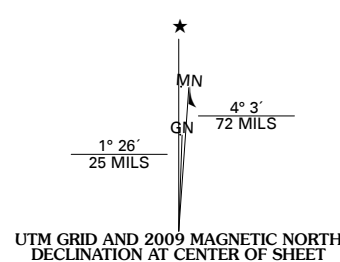


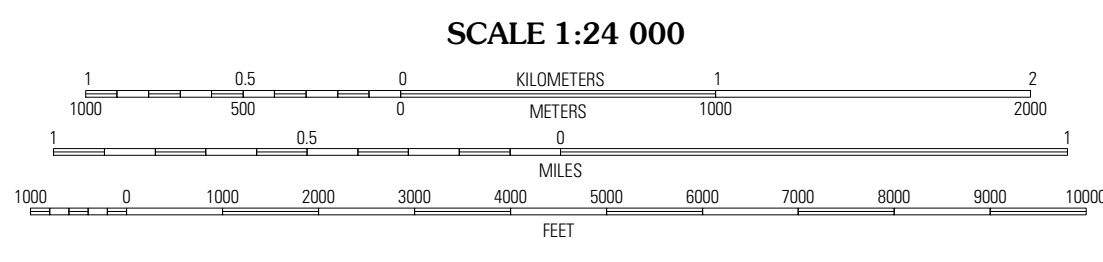


Produced by the United States Geological Survey
North American Datum of 1983 (NAD83)
World Geodetic System of 1984 (WGS84). Projection and
1 000-meter grid: Universal Transverse Mercator, Zone 14S
10 000-foot ticks: Oklahoma Coordinate System of 1983
(south zone)

Imagery.....N.A.I.P., April 2008
Roads.....National Transportation Dataset, 2006 - 2007
Names.....GNIS, 2008
Hydrography.....National Hydrography Dataset, 2008
Contours.....National Elevation Dataset, 2007



U.S. National Grid	
100,000-m Square ID	0C
Grid Zone Designation	14S



SCALE 1:24 000

CONTOUR INTERVAL 10 FEET

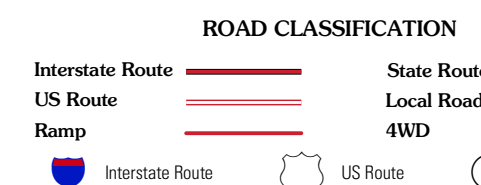
This map was produced to conform with version 0.5.10 of the
draft USGS Standards for 7.5-Minute Quadrangle Maps.
A metadata file associated with this product is also draft version 0.5.10



QUADRANGLE LOCATION

Milburn	Caddo NW	Caddo North
Little City	Durant North	Caddo South
Platter	Durant South	Roberta

ADJOINING 7.5 QUADRANGLES



DURANT NORTH, OK
2009