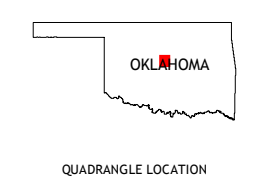
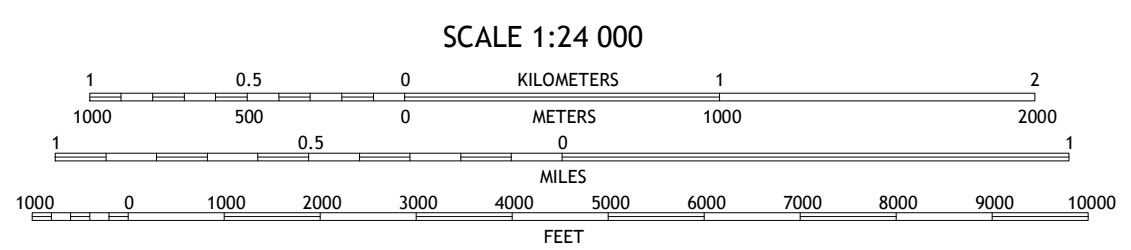
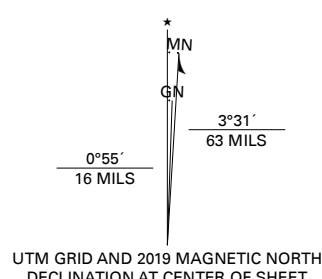


Produced by the United States Geological Survey

North American Datum of 1983 (NAD83) World Geodetic System of 1984 (WGS84) Projection and 1 000-meter grid/Universal Transverse Mercator, Zone 14S. This map is not a legal document. Boundaries may be generalized for this map scale. Private lands within government reservations may not be shown. Obtain permission before entering private lands.

Table listing metadata sources: Imagery (NAIP, May 2017 - July 2018), Names (U.S. Census Bureau, 2015), Hydrography (National Hydrography Dataset, 2002 - 2018), Contours (National Elevation Dataset, 2008 - 2017), Boundaries (Multiple sources), Public Land Survey System (BLM, 2018), Wetlands (FWS National Wetlands Inventory, 1981).



ROAD CLASSIFICATION table with symbols for Expressway, Secondary Hwy, Ramp, Interstate Route, Local Connector, Local Road, 4WD, US Route, and State Route.

ADJOINING QUADRANGLES table with a 3x3 grid of numbers 1-9 and corresponding place names: 1 Navina, 2 Guthrie South, 3 Guthrie SE, 4 Bethany NE, 5 Arcadia, 6 Britton, 7 Spencer, 8 Jones.



NSN 7560-301-6308-4221 USGS X.2.4 K.1 3.6.9