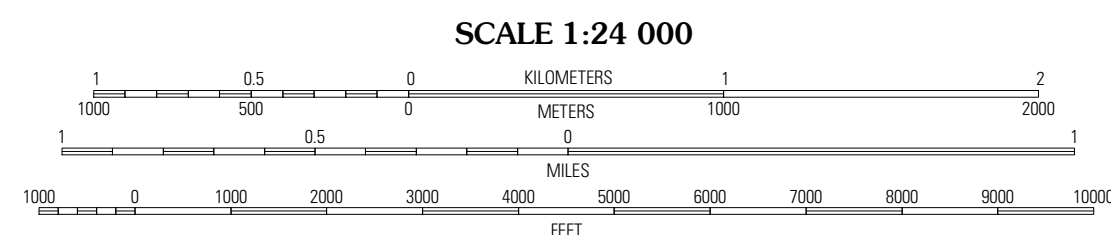





Produced by the United States Geological Survey  
North American Datum of 1983 (NAD83)  
World Geodetic System of 1984 (WGS84). Projection and  
1 000-meter grid: Universal Transverse Mercator, Zone 14S  
10 000-foot ticks: Oklahoma Coordinate System of 1983  
(north zone)

Imagery.....NAP, April 2008 - May 2008  
Roads.....National Transportation Dataset, 2006 - 2008  
Names.....GNIS, 2008  
Hydrograph.....National Hydrography Dataset, 2008  
Contours.....National Elevation Dataset, 2007



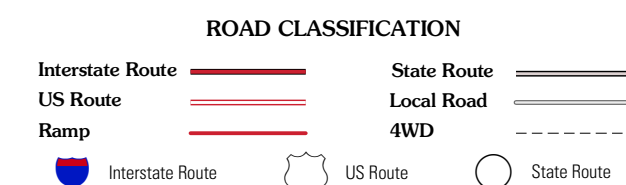
SCALE 1:24 000  
CONTOUR INTERVAL 20 FEET  
This map was produced to conform with version 0.5.10 of the  
draft USGS Standards for 7.5-Minute Quadrangle Maps.  
A metadata file associated with this product is also draft version 0.5.10



QUADRANGLE LOCATION

Edith	Freedom	Tegarden
Alabaster Caverns	Fairvalley	Waynoka NW
Fairvalley SW	Fairvalley SE	Waynoka West

ADJOINING 7.5 QUADRANGLES



**FAIRVALLEY, OK**  
2010