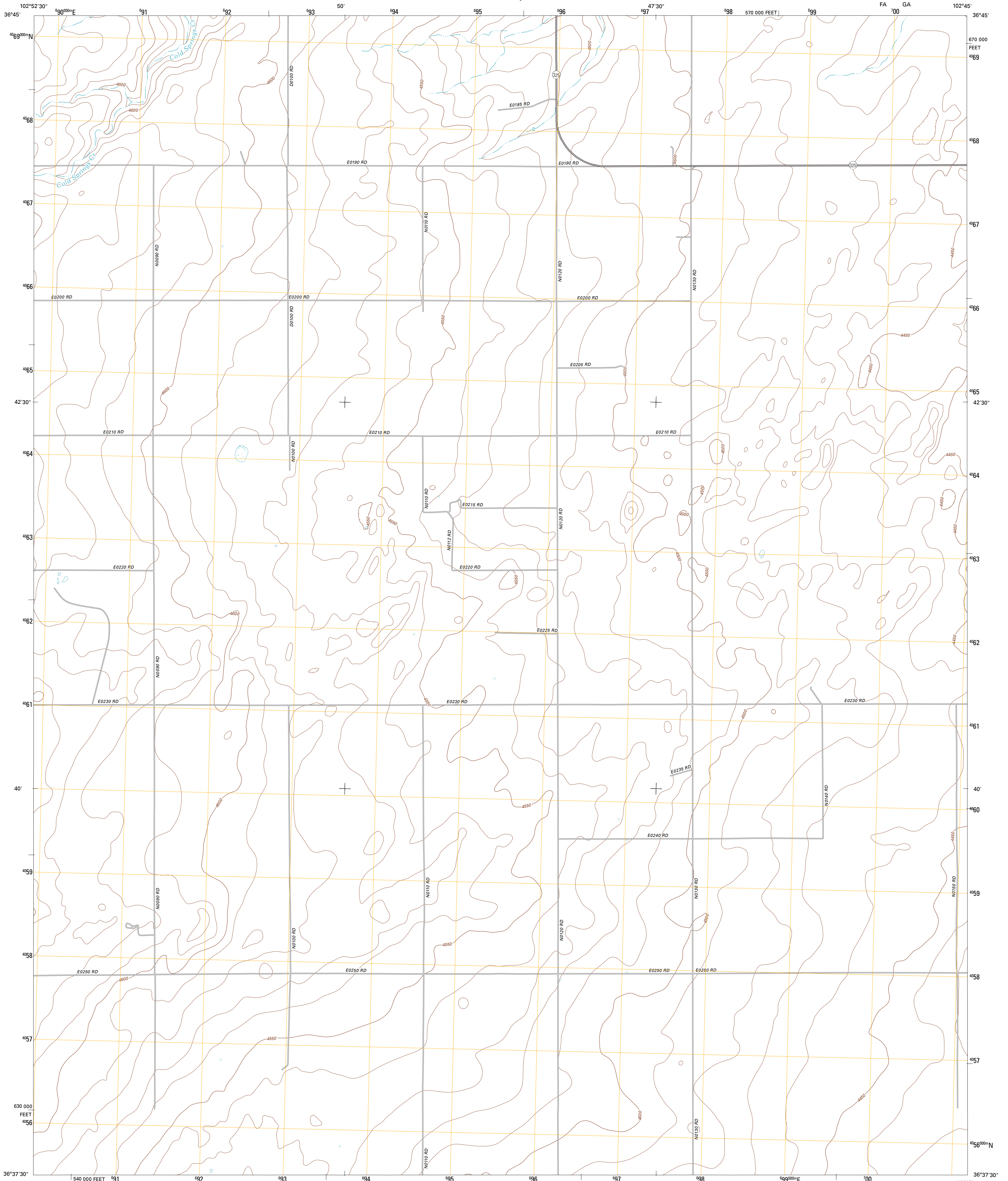




U.S. DEPARTMENT OF THE INTERIOR  
U. S. GEOLOGICAL SURVEY

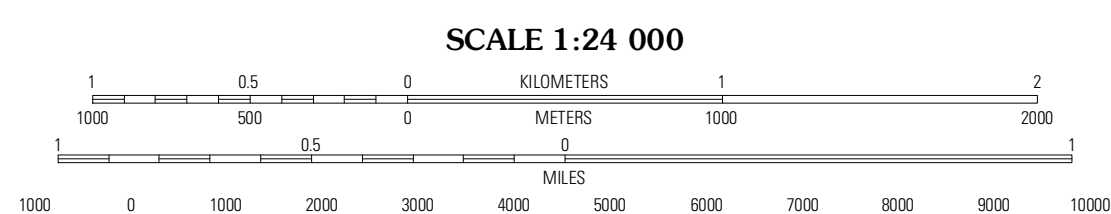
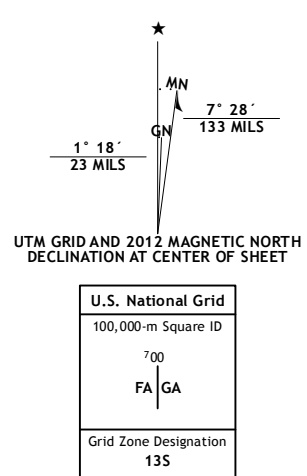


FELT NE QUADRANGLE  
OKLAHOMA-CIMARRON CO.  
7.5-MINUTE SERIES  
FA GA



Produced by the United States Geological Survey  
North American Datum of 1983 (NAD83)  
Roads..... ©2006-2011 TomTom  
Names..... GNS, 2012  
Hydrography..... National Hydrography Dataset, 2010  
Contours..... National Elevation Dataset, 2007  
Boundaries..... Census, IBWC, IBC, USGS, 1972 - 2012

Imagery..... NAD, May 2010  
Roads..... ©2006-2011 TomTom  
Names..... GNS, 2012  
Hydrography..... National Hydrography Dataset, 2010  
Contours..... National Elevation Dataset, 2007  
Boundaries..... Census, IBWC, IBC, USGS, 1972 - 2012

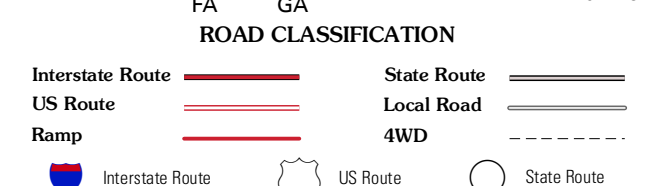


CONTOUR INTERVAL 10 FEET  
NORTH AMERICAN VERTICAL DATUM OF 1988  
This map was produced to conform with the National Geospatial Program US Topo Product Standard, 2011. A metadata file associated with this product is draft version 0.6.6



QUADRANGLE LOCATION

Kenton SW	Kenton SE	Autograph Cliff
Wheelless	Felt NE	Boise City NW
Felt SW	Felt	Boise City SW



FELT NE, OK  
2012