
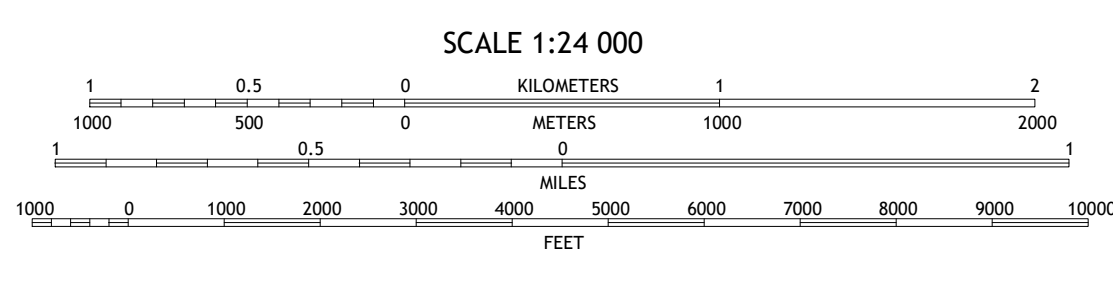
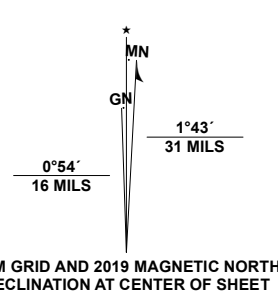


Produced by the United States Geological Survey

North American Datum of 1983 (NAD83)
World Geodetic System of 1984 (WGS84). Projection and
1 000-meter grid/Universal Transverse Mercator, Zone 15S
This map is not a legal document. Boundaries may be
generalized for this map scale. Private lands within government
reservations may not be shown. Obtain permission before
entering private lands.

ImageryNAIP, September 2017 - November 2017
RoadsU.S. Census Bureau, 2015 - 2018
NamesGNIS, 1979 - 2021
HydrographyNational Hydrography Dataset, 2002 - 2019
ContoursNational Elevation Dataset, 2018 - 2018
BoundariesMultiple sources; see metadata file, 2019 - 2021
Public Land Survey SystemBLM, 2021
WetlandsFWS National Wetlands Inventory, 1980 - 1980



1	2	3
4	5	6
7	8	

ADJOINING QUADRANGLES

- 1 Gans
- 2 Muldrow
- 3 Fort Smith
- 4 Muldrow SW
- 5 South Fort Smith
- 6 Panama
- 7 Spiro
- 8 Hackett

ROAD CLASSIFICATION

Expressway	Local Connector
Secondary Hwy	Local Road
Ramp	4WD
Interstate Route	US Route
	State Route

