


Produced by the United States Geological Survey North American Datum of 1983 (NAD83) World Geodetic System of 1984 (WGS84) Projection and 1 000-meter grid/Universal Transverse Mercator, Zone 14S

Imagery: N.A.I.P., May 2017 - July 2017 Roads: U.S. Census Bureau, 2015 2018 Names: GNS, 1979 - 2021 Hydrography: National Hydrography Dataset, 2002 - 2018 Contours: National Elevation Dataset, 2016 Boundaries: Multiple sources; see metadata file 2019 - 2021 Public Land Survey System: BLM, 2021 Wetlands: FWS National Wetlands Inventory 1981 - 2014



CONTOUR INTERVAL 10 FEET NORTH AMERICAN VERTICAL DATUM OF 1988 This map was produced to conform with the National Geospatial Program US Topo Product Standard.

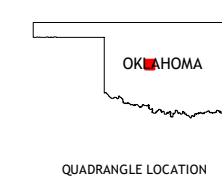
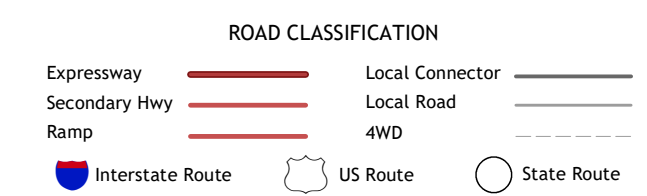


Table with 3 columns and 3 rows showing adjacent quadrangles and their names.



FORT RENO, OK 2022

