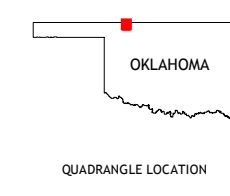
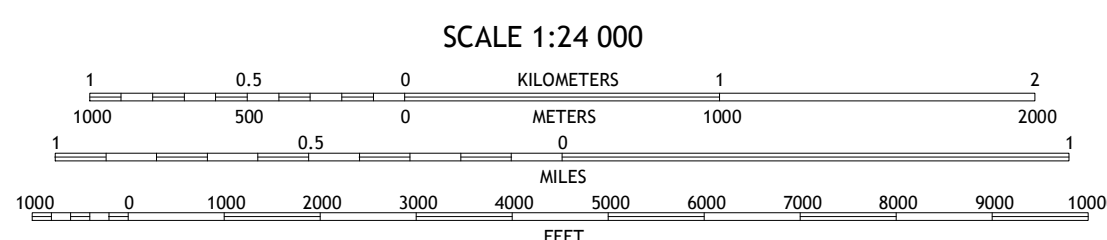
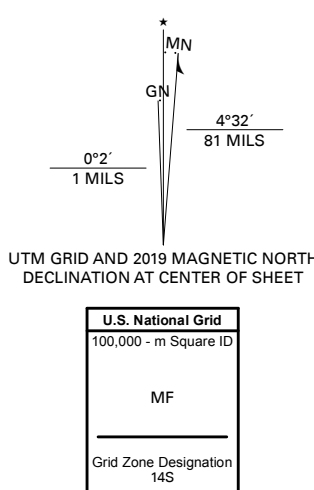


Produced by the United States Geological Survey

North American Datum of 1983 (NAD83)
World Geodetic System of 1984 (WGS84), Projection and
1 000 meter grid/Universal Transverse Mercator, Zone 14S
This map is not a legal document. Boundaries may be
generalized for this map scale. Private lands within government
reservations may not be shown. Obtain permission before
entering private lands.
Imagery.....NAIP, May 2017 - September 2017
Roads.....U.S. Census Bureau, 2015 - 2018
Names.....GNS, Not Available
Hydrography.....National Hydrography Dataset, 2006 - 2018
Contours.....National Elevation Dataset, 2015 - 2017
Boundaries.....Multiple sources; see metadata file, 2016 - 2017
Public Land Survey System.....BLM, 2016 - 2018
Wetlands.....FWS National Wetlands Inventory 1981 - 1985



ADJOINING QUADRANGLES

1	2	3
4	5	6
7	8	

1 Nescatunga Creek South
2 Fancy Canyon
3 Aetna
4 Freedom NW
5 Tegarden NW
6 Edith
7 Freedom
8 Tegarden

