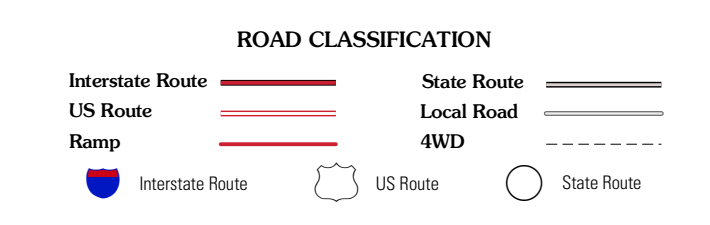
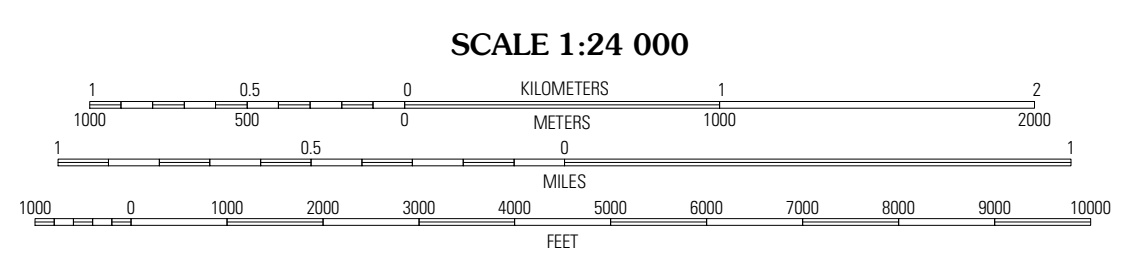
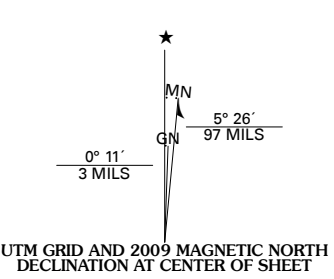




Produced by the United States Geological Survey
North American Datum of 1983 (NAD83)
World Geodetic System of 1984 (WGS84). Projection and
1 000-meter grid: Universal Transverse Mercator, Zone 14S
10 000-foot ticks: Oklahoma Coordinate System of 1983
(north zone)



Imagery.....NAP, April 2008
Roads.....National Transportation Dataset, 2006
Names.....GNIS, 2008
Hydrography.....National Hydrography Dataset, 2008
Contours.....National Elevation Dataset, 2007

UTM GRID AND 2009 MAGNETIC NORTH DECLINATION AT CENTER OF SHEET

U.S. National Grid
100,000m ² Square ID
NF
Grid Zone Designation
14S

CONTOUR INTERVAL 20 FEET

This map was produced to conform with version 0.5.10 of the
draft USGS Standards for 7.5-Minute Quadrangle Maps.
A metadata file associated with this product is also draft version 0.5.10

QUADRANGLE LOCATION

Togo	Glass Mountains NW	Glass Mountains NE
Phroso	Glass Mountains SW	Glass Mountains
Orton	Canton NW	Longdale

ADJOINING 7.5' QUADRANGLES