


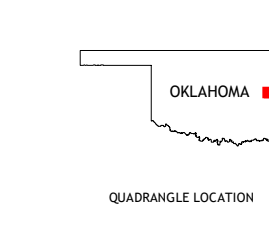
**Produced by the United States Geological Survey**

North American Datum of 1983 (NAD83)  
World Geodetic System of 1984 (WGS84). Projection and  
1 000-meter grid: Universal Transverse Mercator, Zone 15S  
This map is not a legal document. Boundaries may be  
generalized for this map scale. Private lands within government  
reservations may not be shown. Obtain permission before  
entering private lands.

Imagery: NAIP, September 2017 - November 2017  
Roads: U.S. Census Bureau, 2015 - 2018  
Names: GNS, 1979 - 2021  
Hydrography: National Hydrography Dataset, 2002 - 2018  
Contours: National Elevation Dataset, 2019  
Boundaries: Multiple sources; see metadata file 2019 - 2021  
Public Land Survey System: BLM, 2021  
Wetlands: FWS National Wetlands Inventory 1980 - 1982



CONTOUR INTERVAL 20 FEET  
NORTH AMERICAN VERTICAL DATUM OF 1988  
This map was produced to conform with the  
National Geospatial Program US Topo Product Standard.



QUADRANGLE LOCATION


1	2	3
4	5	6
7	8	

ADJOINING QUADRANGLES

- 1 Brags
- 2 Qualls
- 3 Cookson
- 4 Webbers Falls
- 5 Blackgum
- 6 Holt Mountain
- 7 Stigler NE
- 8 Vian

**ROAD CLASSIFICATION**

	Expressway		Local Connector
	Secondary Hwy		Local Road
	Ramp		4WD
	Interstate Route		US Route
			State Route



NSN 7 5 30 0 4 6 3 8 5 2 6  
NGA REF NO. U.S.S.S.X.2.4.K.1.7.7.9.7