**USGS**
*science for a changing world*

U.S. DEPARTMENT OF THE INTERIOR
U. S. GEOLOGICAL SURVEY

The National Map
US Topo

# GOWEN QUADRANGLE
OKLAHOMA
7.5-MINUTE SERIES


95°30'
35°00'
²72⁰⁰⁰ᵐE
²73
²74
²75
27'30"
²76
²77
²78
²79
25'
²80
²81
2 750 000 FEET
²83
95°22'30"
35°00'
³⁸75⁰⁰⁰ᵐN
³⁸74
³⁸73
³⁸72
57'30"
³⁸71
³⁸70
³⁸69
³⁸68
³⁸67
55'
³⁸66
³⁸65
580 000
FEET
³⁸64
³⁸63
³⁸75
³⁸74
610 000
FEET
³⁸73
³⁸72
57'30"
³⁸70
³⁸69
³⁸68
³⁸67
55'
³⁸66
³⁸65
³⁸64
³⁸63
³⁸62⁰⁰⁰ᵐN
34°52'30"
95°30'
²72
2 720 000 FEET
²73
²74
²75
27'30"
²76
²77
²78
25'
²80
²81
²82⁰⁰⁰ᵐE
34°52'30"
95°22'30"
Ash Creek
Ash Creek
Boiling Springs Creek
Boiling Springs Site 1 Dam
Buffalo Creek
Beaver Creek
Beaver Creek
Beaver Creek
Beaver Creek
Beaver Creek
Tea Cemetery
POWDER MILL RD
DEGNAN RD
MANLEY LN
FOSTER RD
HIGH BRIDGE RD
HIGHBRIDGE RD
HAYES RD
MCCLAIN RD
BOZNAR RD
EZEKIEL RD
DRUMB RD
BOWERS RD
FRANK CIRAR JR RD
BEAVER CREEK RD
Boiling Springs Creek
Boiling Springs Creek
SHORT LN
ANDERSON PRAIRIE RD
DUNAGAN LN
BRINLEE RD
CHRISTIE RD
LESTER GOUGH RD
CLONSILLA HILL RD
GRAYSON RD 6
Wilburton Municipal Airport
BOWERS RD
BOWERS RD
COLVARD LN
CHRONISTER RD
270
Gaines Creek
Gaines Creek
Gaines Creek
Gaines Creek
Gaines Creek
GAINES CREEK RD
MCCABE RD
TRAVIS RD
PACE LN
BATTLES RD
ARKLA GAS RD
CAMBRIA RD
E1470 RD
LIMESTONE RD
270
Gowen Cemetery
HOLSON RD
WATTS RANCH RD
MOUNTAIN STATION RD
700
800
900
1000
1100
1200
1300
600

Produced by the United States Geological Survey
North American Datum of 1983 (NAD83)
World Geodetic System of 1984 (WGS84). Projection and
1 000-meter grid: Universal Transverse Mercator, Zone 15S
10 000-foot ticks: Oklahoma Coordinate System of 1983
(south zone)

Imagery……………………………………NAIP, May 2008
Roads…………………National Transportation Dataset, 2006
Names……………………………………………GNIS, 2008
Hydrography……………National Hydrography Dataset, 2008
Contours……………………National Elevation Dataset, 2007

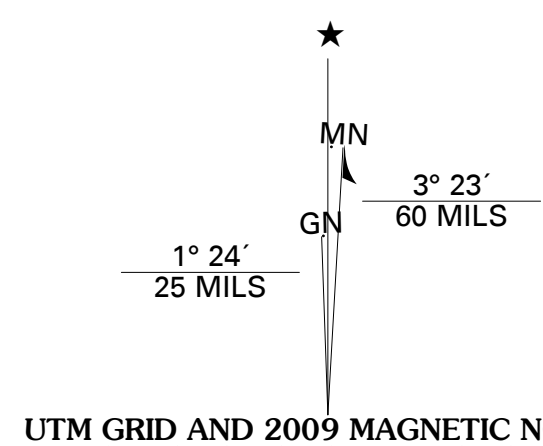
MN
GN
3° 23´
60 MILS
1° 24´
25 MILS

UTM GRID AND 2009 MAGNETIC NORTH
DECLINATION AT CENTER OF SHEET

| U.S. National Grid |
|---|
| 100,000-m Square ID<br>TU |
| Grid Zone Designation<br>15S |

## SCALE 1:24 000

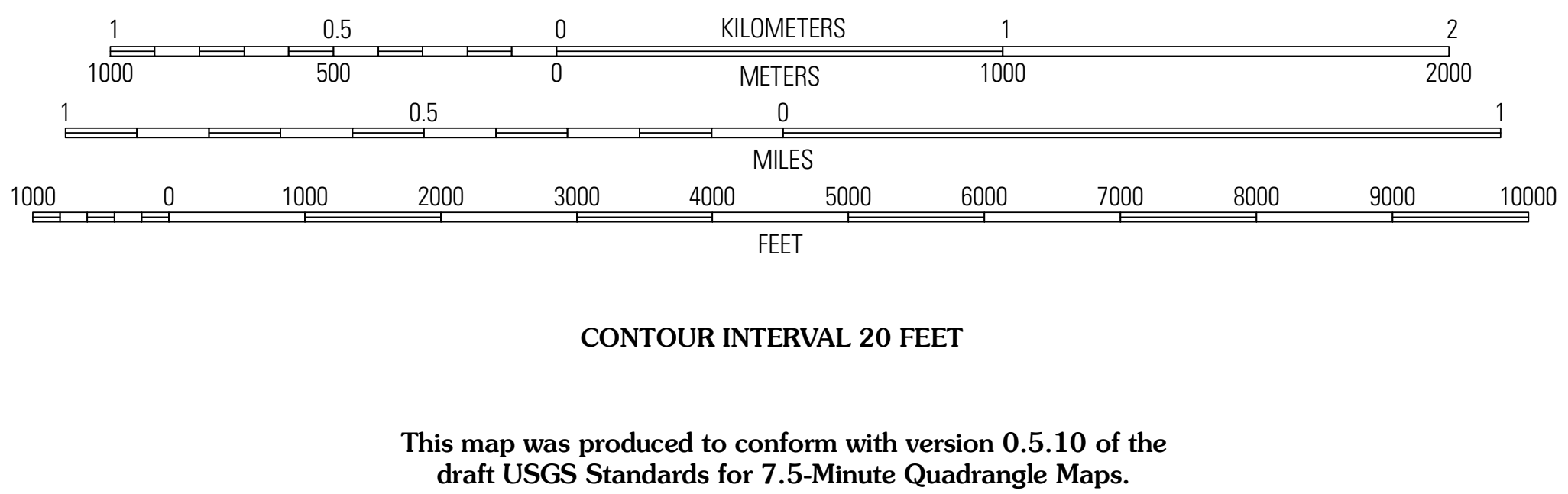
1
0.5
0
1
2
KILOMETERS
1000
500
0
1000
2000
METERS
1
0.5
0
1
MILES
1000
0
1000
2000
3000
4000
5000
6000
7000
8000
9000
10000
FEET

CONTOUR INTERVAL 20 FEET

This map was produced to conform with version 0.5.10 of the
draft USGS Standards for 7.5-Minute Quadrangle Maps.
A metadata file associated with this product is also draft version 0.5.10

QUADRANGLE LOCATION

| | | |
|---|---|---|
| Blocker | Featherston | Quinton South |
| Adamson | Gowen | Wilburton |
| Hartshorne | Higgins | Damon |

ADJOINING 7.5' QUADRANGLES

ROAD CLASSIFICATION

| | | | |
|---|---|---|---|
| Interstate Route | ▬ | State Route | ═ |
| US Route | ═ | Local Road | ▭ |
| Ramp | ▬ | 4WD | - - - - |

Interstate Route US Route State Route

GOWEN, OK
2009