



U.S. DEPARTMENT OF THE INTERIOR
U. S. GEOLOGICAL SURVEY

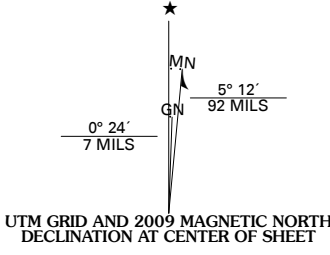


GRACEMONT QUADRANGLE
OKLAHOMA
7.5-MINUTE SERIES

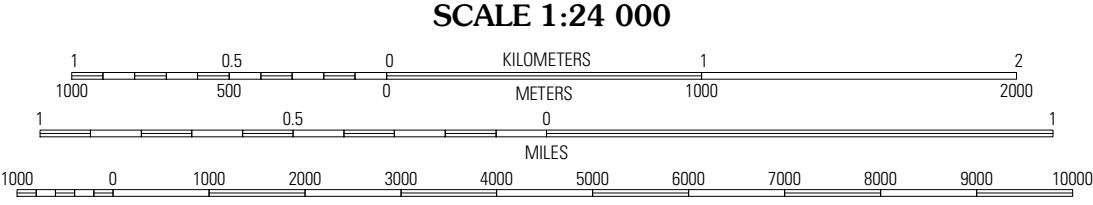


Produced by the United States Geological Survey
North American Datum of 1983 (NAD83)
World Geodetic System of 1984 (WGS84). Projection and
1 000-meter grid: Universal Transverse Mercator, Zone 14S
10 000-foot ticks: Oklahoma Coordinate System of 1983
(south zone)

Imagery.....NAIP, April 2008
Roads.....National Transportation Dataset, 2005
Names.....GNIS, 2006
Hydrography.....National Hydrography Dataset, 2008
Contours.....National Elevation Dataset, 2000



| U.S. National Grid | |
|-----------------------|----|
| 100,000 m Square ID | |
| NE | 10 |
| ND | 00 |
| Grid Zone Designation | |
| 14S | |



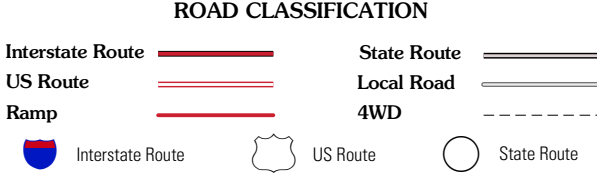
CONTOUR INTERVAL 10 FEET

This map was produced to conform with version 0.5.10 of the
draft USGS Standards for 7.5-Minute Quadrangle Maps.
A metadata file associated with this product is also draft version 0.5.10



| QUADRANGLE LOCATION | | |
|---------------------|---------------|---------------|
| Sickles | Binger | Cogar |
| Fort Cobb Dam | Gracemont | Anadarko NW |
| Fort Cobb | Anadarko West | Anadarko East |

ADJOINING 7.5' QUADRANGLES



GRACEMONT, OK
2009