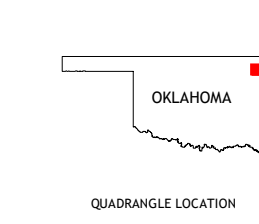
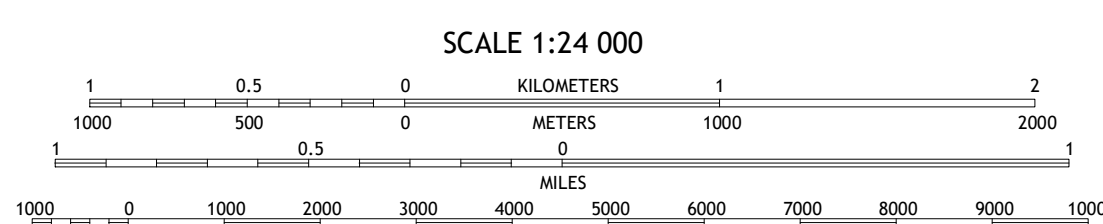
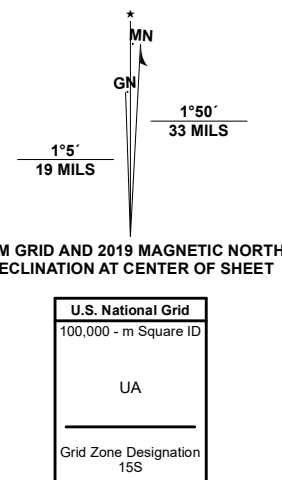


**Produced by the United States Geological Survey**

North American Datum of 1983 (NAD83)  
World Geodetic System of 1984 (WGS84), Projection and  
1 000-meter grid/Universal Transverse Mercator, Zone 15S  
This map is not a legal document. Boundaries within government  
reservations may not be shown. Obtain permission before  
entering private lands.

Imagery:.....NAIP, September 2017 - November 2017  
Roads:.....U.S. Census Bureau, 2015 - 2018  
Names:.....GNIS, 1979 - 2021  
Hydrography:.....National Hydrography Dataset, 2005 - 2021  
Contours:.....National Elevation Dataset, 2012  
Boundaries:.....Multiple sources; see metadata file 2019 - 2021  
Public Land Survey System:.....BLM, 2021  
Wetlands:.....FWS National Wetlands Inventory 1980 - 1981



1	2	3
4	5	6
7	8	

ADJOINING QUADRANGLES  
1 Afton  
2 Afton NE  
3 Cayuga  
4 Bermeice  
5 Dodge  
6 Chloeta  
7 Jay  
8 Sycamore

