
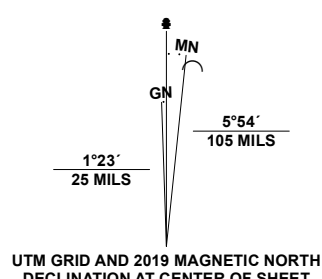
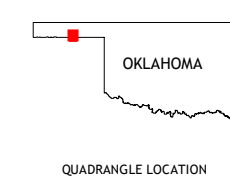


Produced by the United States Geological Survey
 North American Datum of 1983 (NAD83)
 World Geodetic System of 1984 (WGS84), Projection and
 1 000-meter grid; Universal Transverse Mercator, Zone 14S
 This map is not a legal document. Boundaries may be
 generalized for this map scale. Private lands within government
 reservations may not be shown. Obtain permission before
 entering private lands.
 Imagery:.....N.A.I.P., May 2017 - July 2017
 Roads:.....U.S. Census Bureau, 2015
 Names:.....G.N.I.S., 1999 - 2009
 Hydrography:.....National Hydrography Dataset, 2004 - 2019
 Contours:.....National Elevation Dataset, 2021
 Boundaries:.....Multiple sources; see metadata file, 2019 - 2021
 Public Land Survey System:.....BLM, 2021
 Wetlands:.....FWS National Wetlands Inventory 2003 - 2005



CONTOUR INTERVAL 10 FEET
 NORTH AMERICAN VERTICAL DATUM OF 1988
 This map was produced to conform with the
 National Geospatial Program US Topo Product Standard.



1	2	3
4	5	6
7	8	

1 Guymon
 2 Guymon NE
 3 Optima Dam
 4 Guymon SW
 5 Hardesty
 6 Phillips Camp
 7 Benstein
 8 Hansford Camp

