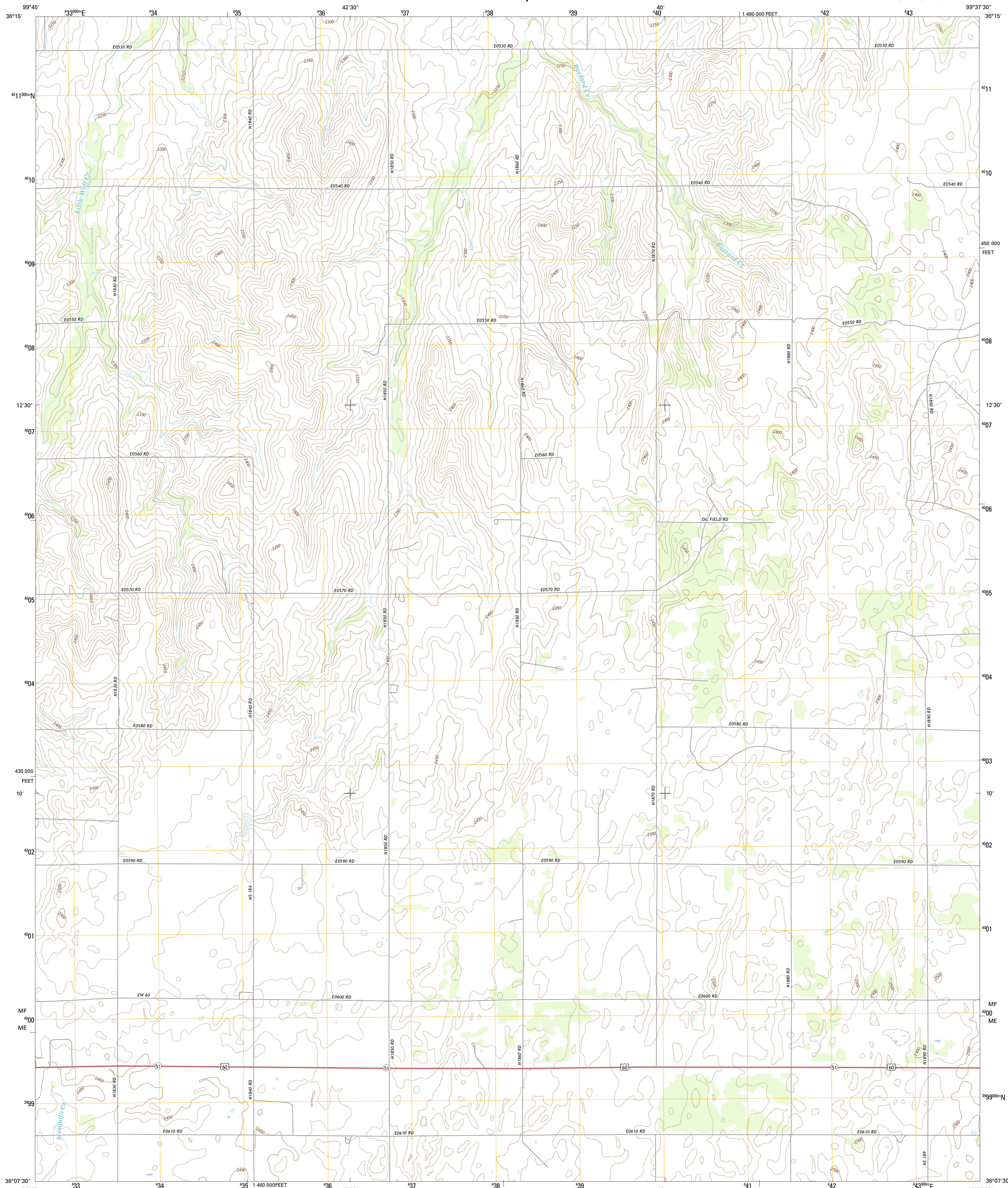




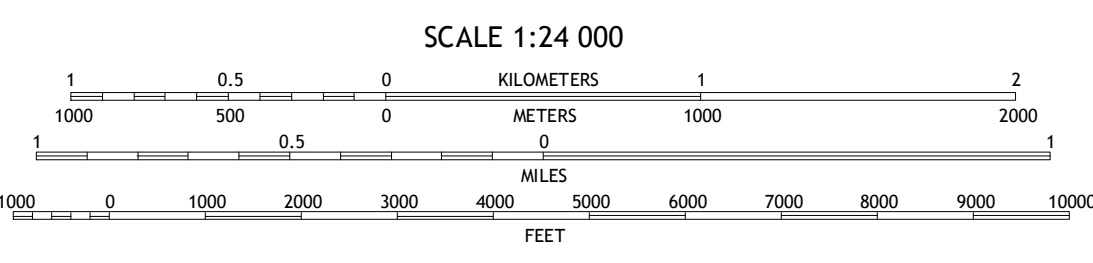
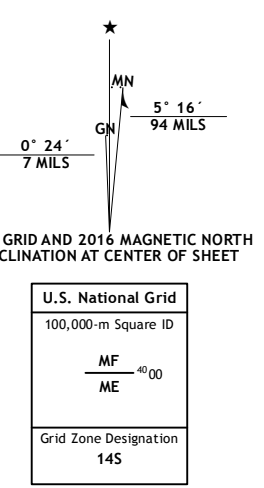
U.S. DEPARTMENT OF THE INTERIOR
U.S. GEOLOGICAL SURVEY



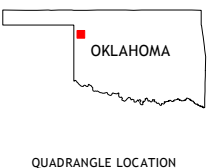
HARMON NW QUADRANGLE
OKLAHOMA-ELLIS CO.
7.5-MINUTE SERIES



Produced by the United States Geological Survey
 North American Datum of 1983 (NAD83)
 World Geodetic System of 1984 (WGS84), Projection and
 1 000-meter grid: Universal Transverse Mercator, Zone 14S
 10 000-foot ticks: Oklahoma Coordinate System of 1983 (north
 zone)
 Imagery: NADIP, June 2013
 Roads: U.S. Census Bureau, 2014 - 2015
 Names: GNIS, 2015
 Hydrography: National Hydrography Dataset, 2013
 Contours: National Elevation Dataset, 2000
 Boundaries: Multiple sources; see metadata file 1972 - 2015
 Wetlands: FWS National Wetlands Inventory 1977 - 2014



SCALE 1:24 000
 CONTOUR INTERVAL 10 FEET
 NORTH AMERICAN VERTICAL DATUM OF 1988
 This map was produced to conform with the
 National Geospatial Program US Topo Product Standard, 2011.
 A metadata file associated with this product is draft version 0.6.19



ROAD CLASSIFICATION

Expressway	Local Connector
Secondary Hwy	Local Road
Ramp	4WD
Interstate Route	US Route
	State Route

ADJOINING QUADRANGLES

1	2	3
4	5	6
7	8	

- 1 Gage
- 2 Fargo SW
- 3 Fargo SE
- 4 Arnett
- 5 Harmon
- 6 Arnett SE
- 7 Harmon SW
- 8 Harmon SE

HARMON NW, OK
2016

