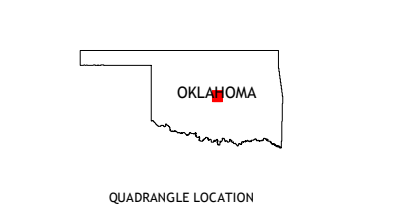
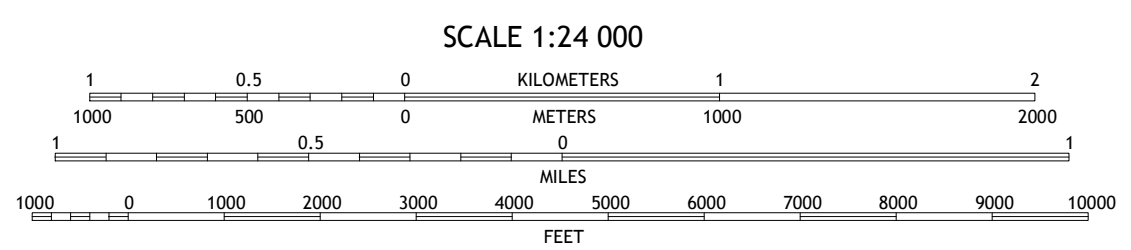



Produced by the United States Geological Survey

North American Datum of 1983 (NAD83) World Geodetic System of 1984 (WGS84) Projection and 1 000-meter grid/Universal Transverse Mercator, Zone 14S. This map is not a legal document. Boundaries may be generalized for this map scale. Private lands within government reservations may not be shown. Obtain permission before entering private lands.

Table listing data sources: Imagery (NAIP, May 2017 - July 2018), Roads (U.S. Census Bureau, 2015-2018), Names (GNIS, 1979-2018), Hydrography (National Hydrography Dataset, 2003-2018), Contours (National Elevation Dataset, 2000-2012), Boundaries (Multiple sources, 2016-2017), Public Land Survey System (BLM, 2018), Wetlands (FWS National Wetlands Inventory, 1981).



ADJOINING QUADRANGLES table with a 3x3 grid. Cell 5 is highlighted in red. Cell 1: Jones; Cell 2: Horseshoe Lake; Cell 3: Luther SE; Cell 4: Choctaw; Cell 5: McCloud; Cell 6: Franklin; Cell 7: Stella; Cell 8: Shawnee Reservoir.

ROAD CLASSIFICATION table: Expressway (red line), Secondary Hwy (orange line), Ramp (red line with blue center), Interstate Route (blue and red shield), Local Connector (black line), Local Road (grey line), 4WD (dashed line), US Route (white shield with black border), State Route (white circle with black border).



NSN 7540-01-603-9399 USGS X.2.4.K.1.9.3.9