


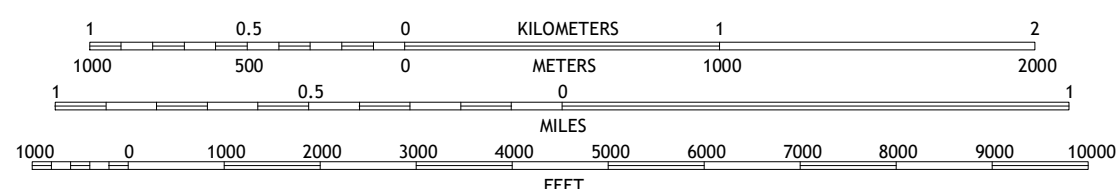
Produced by the United States Geological Survey  
North American Datum of 1983 (NAD83)  
World Geodetic System of 1984 (WGS84). Projection and  
1,000-meter grid: Universal Transverse Mercator, Zone 14S.

This map is not a legal document. Boundaries may be generalized for this map scale. Private lands within government reservations may not be shown. Obtain permission before entering private lands.

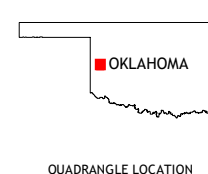
Imagery: N.A.I.P., May 2017 - July 2017  
Roads: U.S. Census Bureau, 2015 - 2018  
Roads within US Forest Service with limited Forest Service updates, 2013  
Names: GNIS, 1979 - 2009  
Hydrography: National Hydrography Dataset, 2019  
Contours: National Elevation Dataset, 2012 - 2018  
Boundaries: Multiple sources; see metadata file 2017 - 2021  
Public Land Survey System: BLM, 2021  
Wetlands: FWS National Wetlands Inventory 1983 - 1984



SCALE 1:24 000

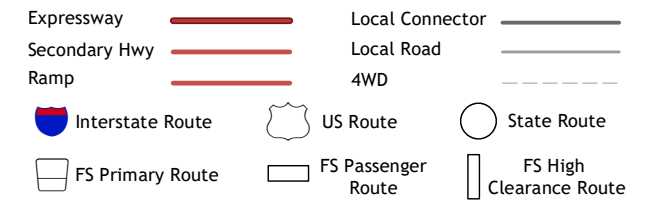


CONTOUR INTERVAL 10 FEET  
NORTH AMERICAN VERTICAL DATUM OF 1988  
This map was produced to conform with the  
National Geospatial Program US Topo Product Standard.



1	2	3
4	5	6
7	8	9

ADJOINING QUADRANGLES



Check with local Forest Service unit for current travel conditions and restrictions.

**HERRING, OK**  
2022

