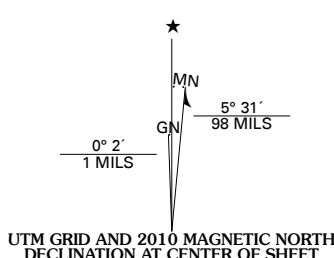
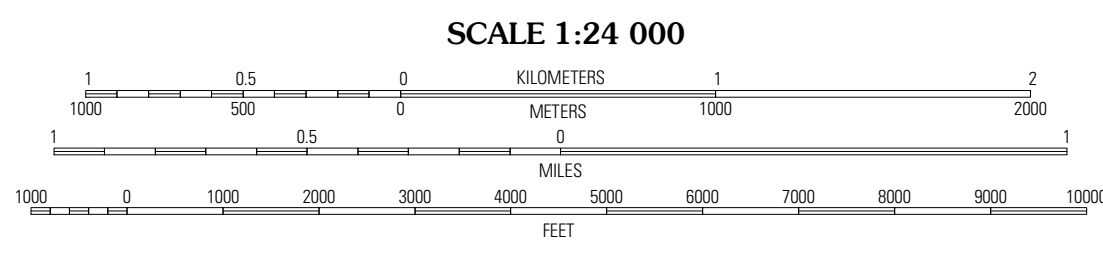


Produced by the United States Geological Survey
North American Datum of 1983 (NAD83)
World Geodetic System of 1984 (WGS84). Projection and
1 000-meter grid: Universal Transverse Mercator, Zone 14S
10 000-foot ticks: Oklahoma Coordinate System of 1983
(south zone)



U.S. National Grid 100,000-m Square ID
MD
Grid Zone Designation 14S



This map was produced to conform with version 0.5.10 of the
draft USGS Standards for 7.5-Minute Quadrangle Maps.
A metadata file associated with this product is also draft version 0.5.10

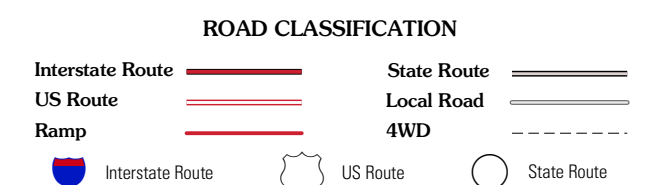
Imagery.....National Aerial Photography (NAP), April 2008
Roads.....National Transportation Dataset, 2005
Names.....GNIS, 2008
Hydrography.....National Hydrography Dataset, 2008
Contours.....National Elevation Dataset, 2000



QUADRANGLE LOCATION

Sentinel	Rocky	Gotebo NW
Cambridge	Hobart	Gotebo West
Lone Wolf	Babbie	Rainy Mountain Creek

ADJOINING 7.5' QUADRANGLES



HOBART, OK
2010