

Produced by the United States Geological Survey

North American Datum of 1983 (NAD83) World Geodetic System of 1984 (WGS84) Projection and 1 000 meter grid/Universal Transverse Mercator, Zone 14S

This map is not a legal document. Boundaries may be generalized for this map scale. Private lands within government reservations may not be shown. Obtain permission before entering private lands.

Imagery: NAIP, May 2017 - July 2018 U.S. Census Bureau, 2015 2018 Names: GNS, 1979 - 2016 Hydrography: National Hydrography Dataset, 2004 - 2018 Contours: National Elevation Dataset, 2018 Boundaries: Multiple sources; see metadata file 2016 - 2017 Public Land Survey System: BLM, 2018 Wetlands: FWS National Wetlands Inventory 1983

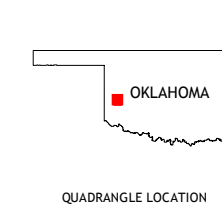
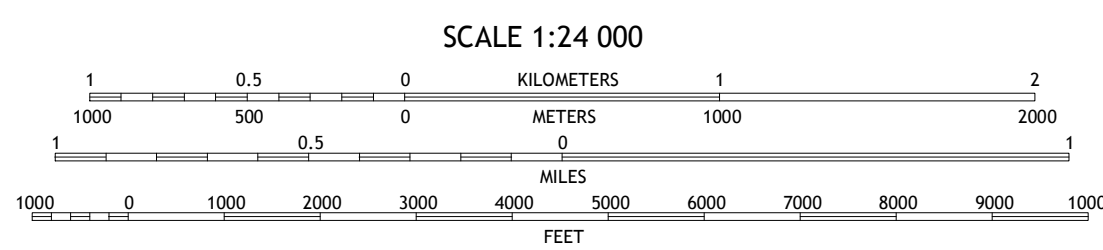
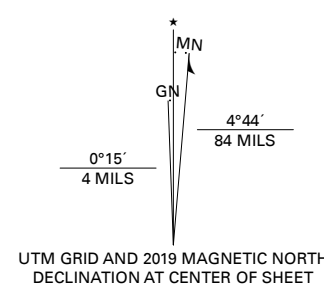
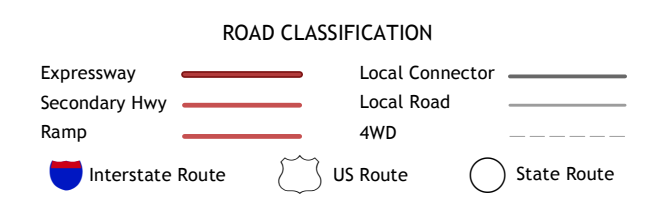


Table of adjoining quadrangles with a grid showing the current quadrangle (5) highlighted.

- 1 Baker Lake 2 Elk City 3 Canute 4 Dewey 5 Elk City SE 6 Carter West 7 Carter East 8 Retrop



HOCKER, OK 2018

