
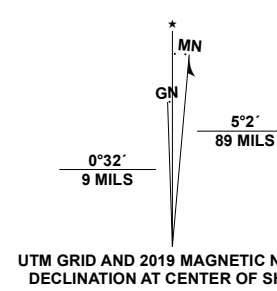


Produced by the United States Geological Survey

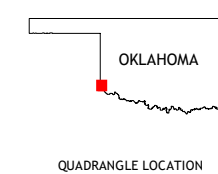
North American Datum of 1983 (NAD83) World Geodetic System of 1984 (WGS84) Projection and 1 000-meter grid/Universal Transverse Mercator, Zone 14S

This map is not a legal document. Boundaries may be generalized for this map scale. Private lands within government reservations may not be shown. Obtain permission before entering private lands.

Imagery: NAIP, May 2017 - July 2017; U.S. Census Bureau, 2015; Names: GNS, 1979 - 2021; Hydrography: National Hydrography Dataset, 2002 - 2018; Contours: National Elevation Dataset, 2019; Boundaries: Multiple sources; see metadata file, 2019 - 2021; Public Land Survey System: BLM, 2021; Wetlands: FWS National Wetlands Inventory, 1983

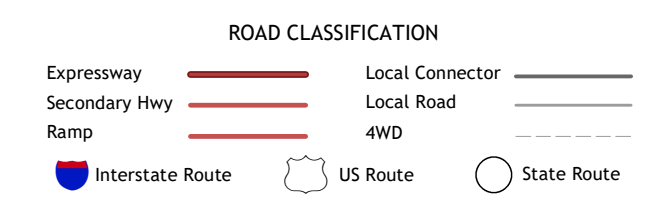


This map was produced to conform with the National Geospatial Program US Topo Product Standard.



ADJOINING QUADRANGLES table with 3x3 grid of numbers 1-9

- 1 Dodson, 2 McKnight, 3 Shrewder, 4 Arlie, 5 Gould, 6 Garden Valley, 7 Hollis SW, 8 Lewis



HOLLIS, OK 2022

