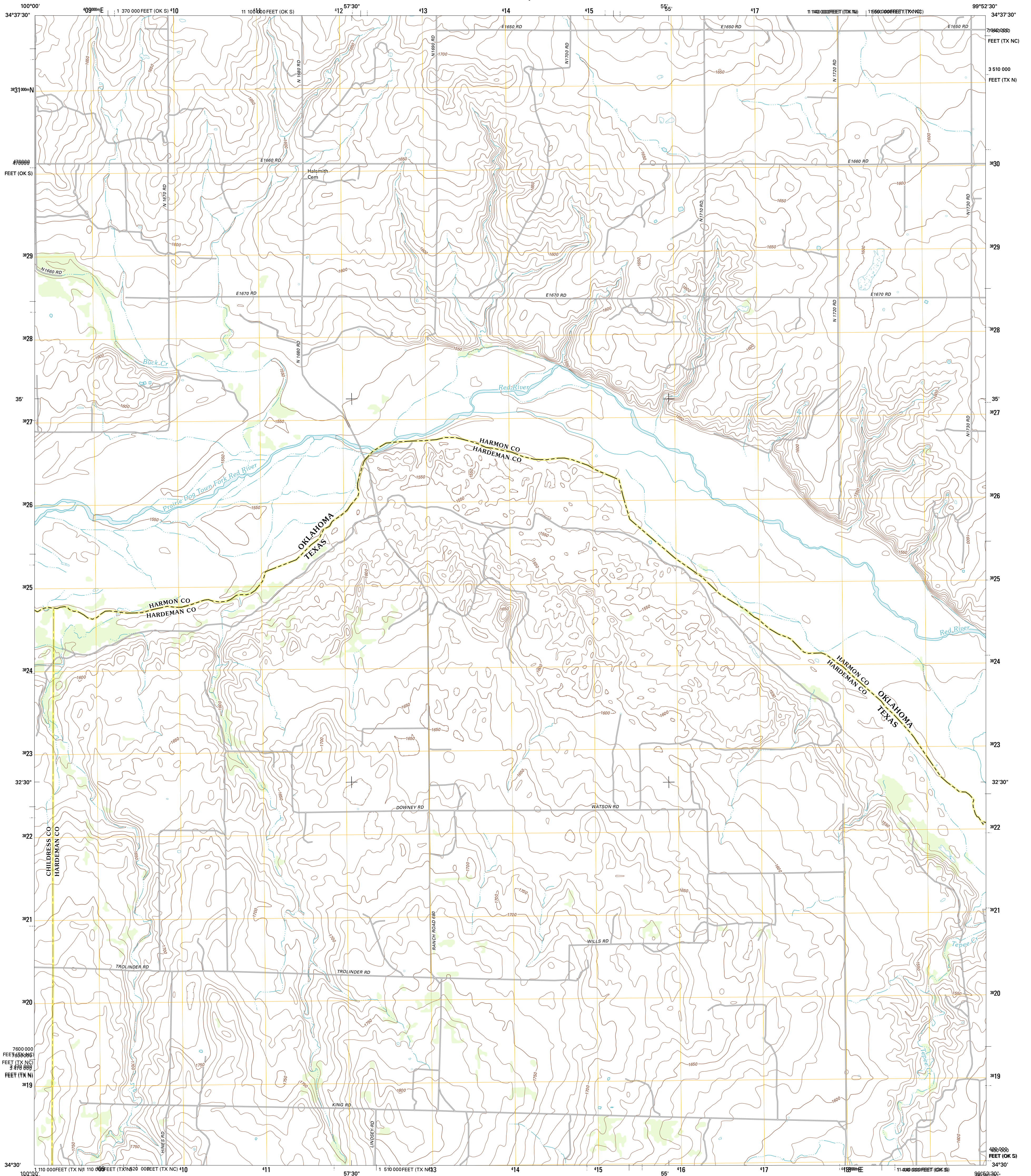




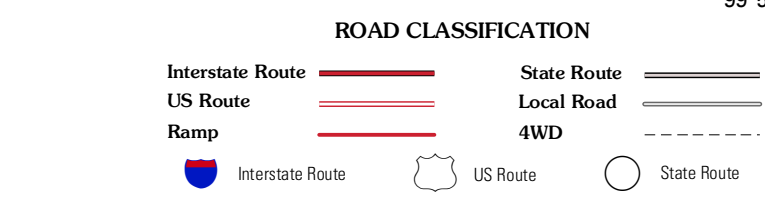
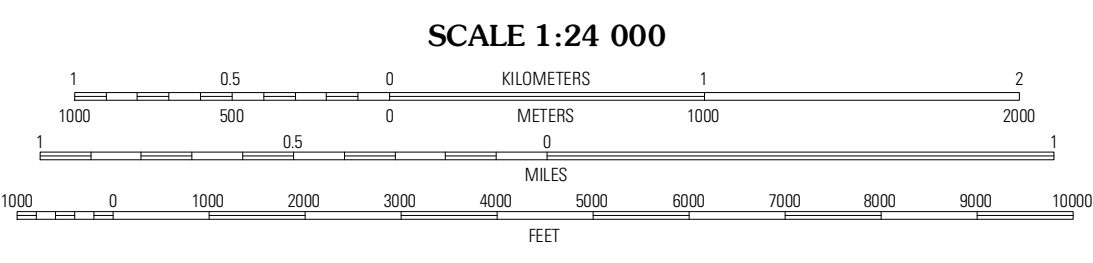
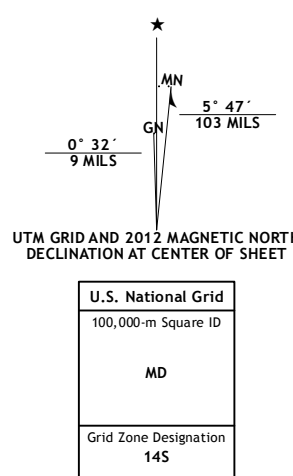
U.S. DEPARTMENT OF THE INTERIOR  
U. S. GEOLOGICAL SURVEY



HOLLIS SW QUADRANGLE  
OKLAHOMA-TEXAS  
7.5-MINUTE SERIES



Produced by the United States Geological Survey  
North American Datum of 1983 (NAD83)  
World Geodetic System of 1984 (WGS84). Projection and  
1 000-meter grid: Universal Transverse Mercator, Zone 14S  
10 000-foot ticks: Texas Coordinate System of 1983 (north  
central and north zones), Oklahoma Coordinate System of  
1983 (south zone)



QUADRANGLE LOCATION

Artie	Hollis	Gould
Garden Valley	Hollis SW	Louis
Kirkland North	Williams	North Groesbeck

HOLLIS SW, OK-TX  
2012

This map was produced to conform with the National Geospatial Program US Topo Product Standard, 2011. A metadata file associated with this product is draft version 0.6.6

ADJOINING 7.5 QUADRANGLES