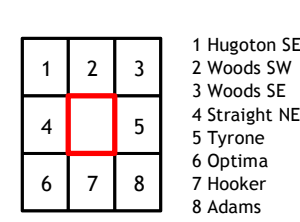
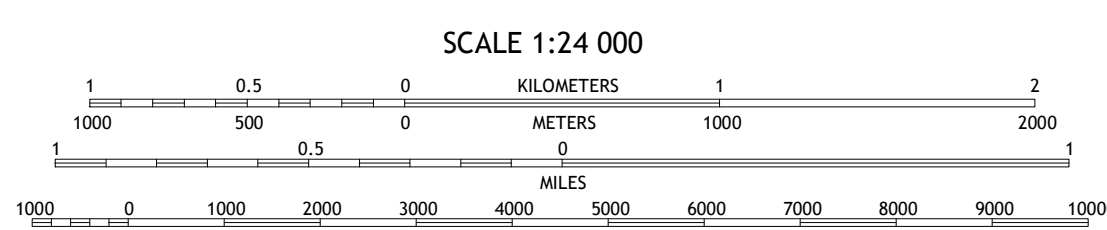
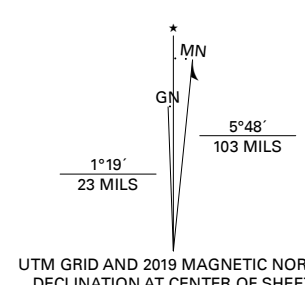


**Produced by the United States Geological Survey**

North American Datum of 1983 (NAD83)  
World Geodetic System of 1984 (WGS84), Projection and  
1 000-meter grid/Universal Transverse Mercator, Zone 14S  
This map is not a legal document. Boundaries may be  
generalized for this map scale. Private lands within government  
reservations may not be shown. Obtain permission before  
entering private lands.  
Imagery.....NAIP, May 2017 - September 2017  
Roads.....U.S. Census Bureau, 2015 - 2018  
Names.....GNIS, Not Available  
Hydrography.....National Hydrography Dataset, 2006 - 2018  
Contours.....National Elevation Dataset, 2007 - 2017  
Boundaries.....Multiple sources; see metadata file: 2016 - 2017  
Public Land Survey System.....BLM, 2016 - 2018  
Wetlands.....FWS National Wetlands Inventory 1985 - 2005



1 Hugoton SE  
2 Woods SW  
3 Woods SE  
4 Straight NE  
5 Tyrone  
6 Optima  
7 Hooker  
8 Adams

**HOOKER NW, OK, KS**  
2018

