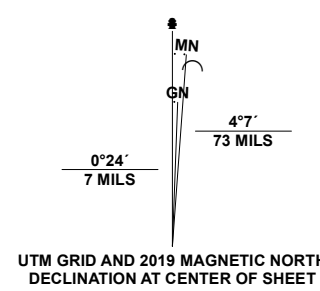


Produced by the United States Geological Survey

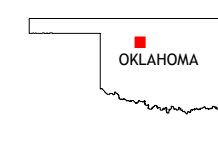
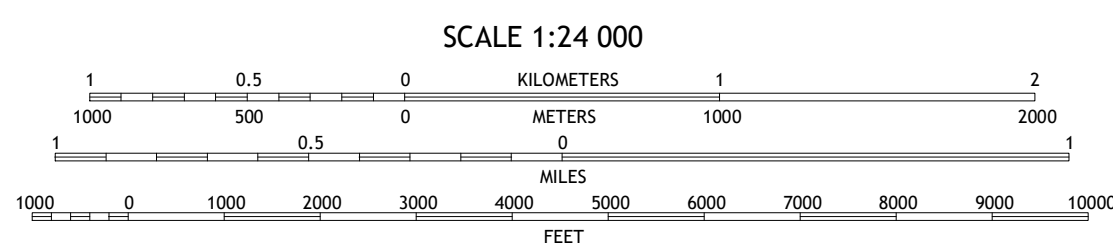
North American Datum of 1983 (NAD83)
World Geodetic System of 1984 (WGS84). Projection and
1 000-meter grid/Universal Transverse Mercator, Zone 14S
This map is not a legal document. Boundaries may be
generalized for this map scale. Private lands within government
reservations may not be shown. Obtain permission before
entering private lands.

Imagery.....NAIP, May 2017 - July 2017
Roads.....U.S. Census Bureau, 2015-2018
Names.....GNS, 1979-2021
Hydrography.....National Hydrography Dataset, 2002-2018
Contours.....National Elevation Dataset, 2018
Boundaries.....Multiple sources; see metadata file 2019-2021
Public Land Survey System.....BLM, 2021
Wetlands.....FWS National Wetlands Inventory 1981-2014



UTM GRID AND 2019 MAGNETIC NORTH DECLINATION AT CENTER OF SHEET

U.S. National Grid	100,000 - m Square ID
NF	00
NE	00
Grid Zone Designation	14S



ADJOINING QUADRANGLES

1	2	3
4	5	6
7	8	9

1 Fairview
2 Fairview SE
3 Ringwood SW
4 Homestead
5 Ames
6 Southard
7 Okeene
8 Parvin

ROAD CLASSIFICATION

	Expressway		Local Connector
	Secondary Hwy		Local Road
	Ramp		4WD
	Interstate Route		US Route
	State Route		

