
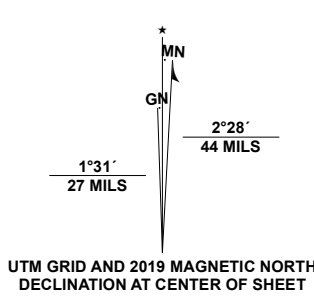


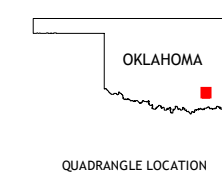
Produced by the United States Geological Survey

North American Datum of 1983 (NAD83)
World Geodetic System of 1984 (WGS84), Projection and
1 000-meter grid/Universal Transverse Mercator, Zone 15S
This map is not a legal document. Boundaries may be
generalized for this map scale. Private lands within government
reservations may not be shown. Obtain permission before
entering private lands.

Imagery.....NAIP, October 2017 - November 2017
Roads.....U.S. Census Bureau, 2015
Names.....GNS, 1979 - 2015
Hydrography.....National Hydrography Dataset, 2002 - 2018
Contours.....National Elevation Dataset, 2018
Boundaries.....Multiple sources; see metadata file 2019 - 2021
Public Land Survey System.....BLM, 2021
Wetlands.....FWS National Wetlands Inventory 1980 - 1981



CONTOUR INTERVAL 20 FEET
NORTH AMERICAN VERTICAL DATUM OF 1988
This map was produced to conform with the
National Geospatial Program US Topo Product Standard.



1	2	3
4	5	6
7	8	

ADJOINING QUADRANGLES

- 1 Redden
- 2 Daisy
- 3 Adel
- 4 Lane NE
- 5 Dunbar
- 6 Farris
- 7 Moyers
- 8 Kosoma

ROAD CLASSIFICATION		ROAD CLASSIFICATION	
	Expressway		Local Connector
	Secondary Hwy		Local Road
	Ramp		4WD
	Interstate Route		US Route
			State Route

JUMBO, OK
2022

