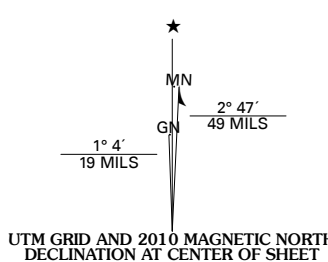




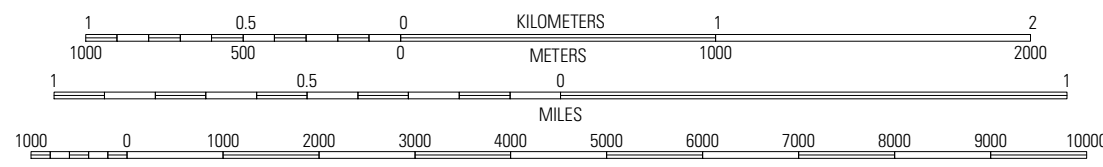
Produced by the United States Geological Survey  
North American Datum of 1983 (NAD83)  
World Geodetic System of 1984 (WGS84). Projection and  
1 000-meter grid: Universal Transverse Mercator, Zone 15S  
10 000-foot ticks: Oklahoma Coordinate System of 1983  
(north zone)

Imagery.....National Aerial Photography Program, May 2008  
Roads.....National Transportation Dataset, 2006 - 2008  
Names.....GNIS, 2008  
Hydrography.....National Hydrography Dataset, 2008  
Contours.....National Elevation Dataset, 2007



U.S. National Grid	
100,000-m Square ID	
UA	15S
Grid Zone Designation	15S

SCALE 1:24 000



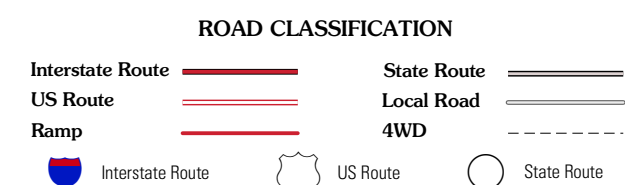
CONTOUR INTERVAL 20 FEET

This map was produced to conform with version 0.5.10 of the  
draft USGS Standards for 7.5-Minute Quadrangle Maps.  
A metadata file associated with this product is also draft version 0.5.10



Lake Eacha West	Lake Eacha East	Colcord
Leach	Kansas	Silcoam Springs NW
Moodys	Chewey	Chance

ADJOINING 7.5' QUADRANGLES



KANSAS, OK  
2010