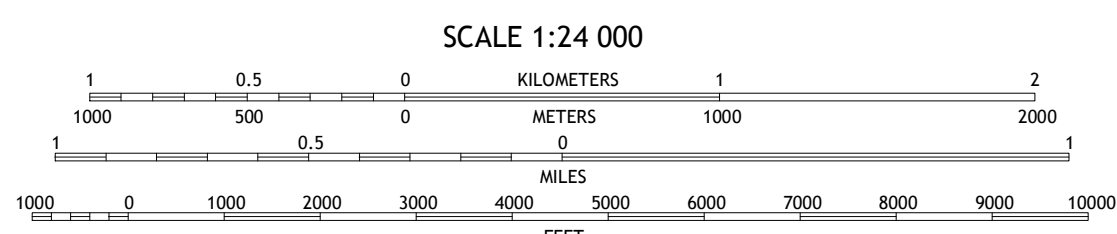

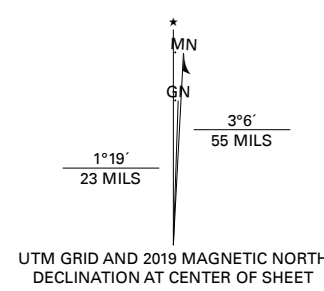


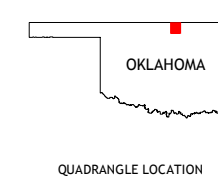
Produced by the United States Geological Survey

North American Datum of 1983 (NAD83)
World Geodetic System of 1984 (WGS84). Projection and
1 000-meter grid: Universal Transverse Mercator, Zone 14S
This map is not a legal document. Boundaries may be
generalized for this map scale. Private lands within government
reservations may not be shown. Obtain permission before
entering private lands.

Imagery:.....N.A.I.P., May 2017 - July 2017
Roads:.....U.S. Census Bureau, 2015 - 2018
Names:.....GNIS, 1979 - 2018
Hydrography:.....National Hydrography Dataset, 2004 - 2018
Contours:.....National Elevation Dataset, 2008
Boundaries:.....Multiple sources; see metadata file, 2016 - 2017
Public Land Survey System:.....BLM, 2018
Wetlands:.....FWS National Wetlands Inventory, 1981

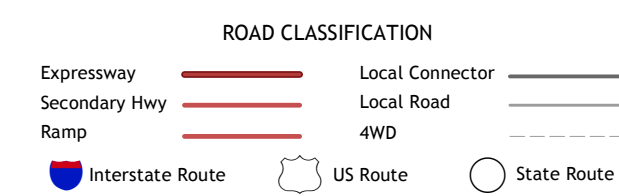


This map was produced to conform with the
National Geospatial Program US Topo Product Standard, 2011.
A metadata file associated with this product is draft version 0.6.18



1	2	3
4	5	6
7	8	

1 Kaw City NW
2 Hardy
3 Grainola
4 Ulnac
5 Shlider
6 Charley Creek West
7 Charley Creek East
8 Burbank



KAW CITY, OK
2018

