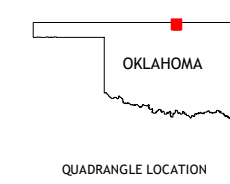
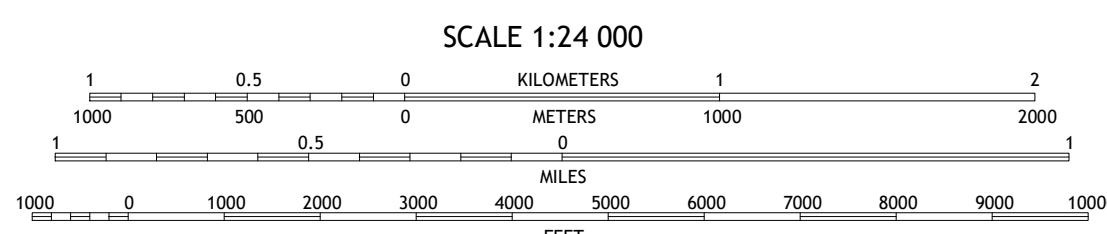
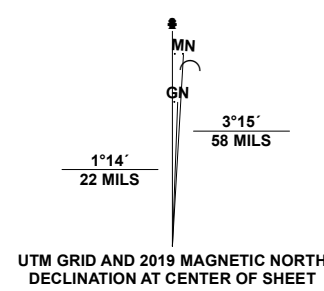


**Produced by the United States Geological Survey**

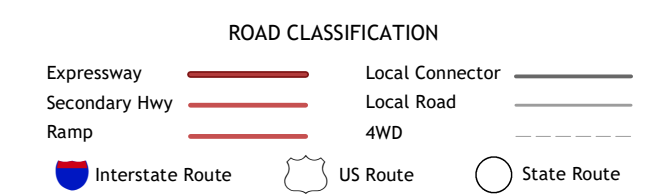
North American Datum of 1983 (NAD83)  
World Geodetic System of 1984 (WGS84). Projection and  
1 000-meter grid/Universal Transverse Mercator, Zone 14S  
This map is not a legal document. Boundaries may be  
generalized for this map scale. Private lands within government  
reservations may not be shown. Obtain permission before  
entering private lands.

Imagery.....NAIP, May 2017 - September 2017  
Roads.....U.S. Census Bureau, 2015  
Names.....GNIS, 1999 - 2009  
Hydrography.....National Hydrography Dataset, 2006 - 2018  
Contours.....National Elevation Dataset, 2018  
Boundaries.....Multiple sources: see metadata file, 2019 - 2021  
Public Land Survey System.....BLM, 2018 - 2021  
Wetlands.....FWS National Wetlands Inventory 1981 - 1986



1	2	3
4	5	6
7	8	9

ADJOINING QUADRANGLES



**KAW CITY NW, OK, KS**

2022

