
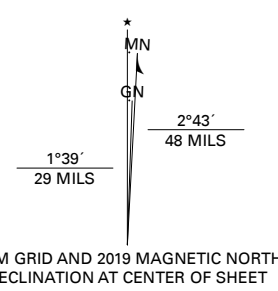


Produced by the United States Geological Survey


North American Datum of 1983 (NAD83)
World Geodetic System of 1984 (WGS84). Projection and
1 000-meter grid: Universal Transverse Mercator, Zone 14S
This map is not a legal document. Boundaries may be
generalized for this map scale. Private lands within government
reservations may not be shown. Obtain permission before
entering private lands.

Imagery:NAIP, September 2017 - November 2017
Roads:U.S. Census Bureau, 2015
Names:GNS, 1979 - 2018
Hydrography:National Hydrography Dataset, 2004 - 2018
Contours:National Elevation Dataset, 2016
Boundaries:Multiple sources; see metadata file 2016 - 2017
Public Land Survey System:BLM, 2018
Wetlands:FWS National Wetlands Inventory 1980 - 1981



CONTOUR INTERVAL 10 FEET
NORTH AMERICAN VERTICAL DATUM OF 1988

This map was produced to conform with the
National Geospatial Program US Topo Product Standard, 2011.
A metadata file associated with this product is draft version 0.6.18



1	2	3
4	5	6
7	8	

ADJOINING QUADRANGLES

- 1 Mannford SE
- 2 Lake Sahoma
- 3 Sapulpa North
- 4 Hayburn Reservoir
- 5 Sapulpa South
- 6 Slick
- 7 Kieler SW
- 8 Lake Boren

ROAD CLASSIFICATION		LOCAL CONNECTOR	
Expressway	Secondary Hwy	Local Connector	Local Road
Ramp	Interstate Route	US Route	State Route
		4WD	

