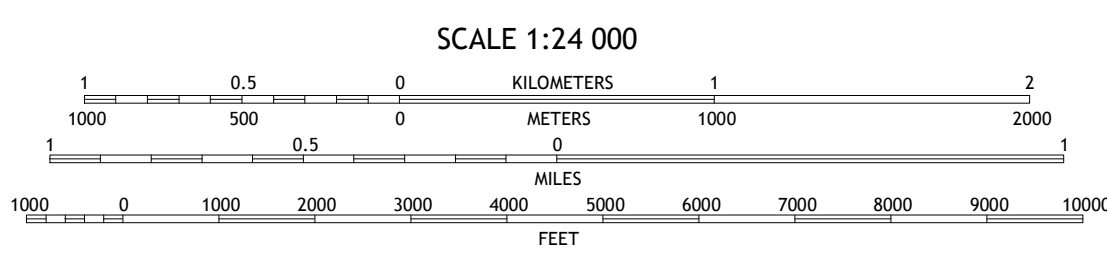

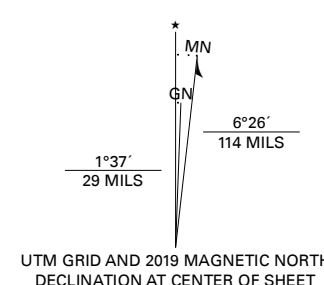


Produced by the United States Geological Survey

North American Datum of 1983 (NAD83) World Geodetic System of 1984 (WGS84) Projection and 1 000-meter grid/Universal Transverse Mercator, Zone 13S This map is not a legal document. Boundaries may be generalized for this map scale. Private lands within government reservations may not be shown. Obtain permission before entering private lands.

Imagery.....NAIP, May 2017 - October 2017 Roads.....U.S. Census Bureau, 2015 2018 Roads within US Forest Service Lands.....FSTopo Data with limited Forest Service updates, 2016 Names.....GNIS, 2015 2018 Hydrography.....National Hydrography Dataset, 2005 - 2018 Contours.....National Elevation Dataset, 2006 2007 Boundaries.....Multiple sources: see metadata file 2016 2017 Public Land Survey System.....BLM, 2016 2018 Wetlands.....FWS National Wetlands Inventory 1976 - 2005



CONTOUR INTERVAL 10 FEET NORTH AMERICAN VERTICAL DATUM OF 1988 This map was produced to conform with the National Geospatial Program US Topo Product Standard, 2011. A metadata file associated with this product is draft version 0.6.18

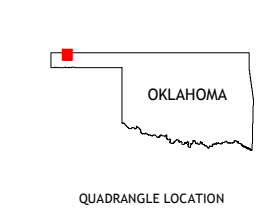
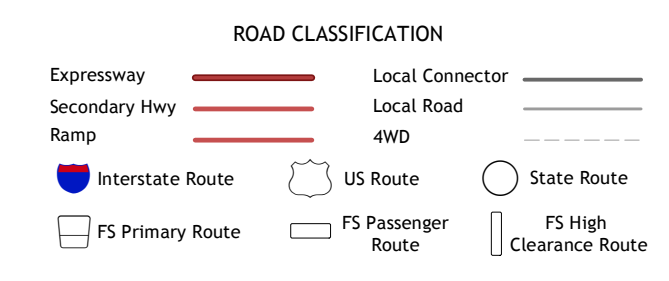


Table with 3 columns: Row, Column, and Key Name. 1 Moore Draw SW, 2 Moore Draw SE, 3 Midway SW, 4 Keyes NW, 5 Sauriga NW, 6 Keyes SW, 7 Keyes West, 8 Keyes East



Check with local Forest Service unit for current travel conditions and restrictions.

KEYES NE, OK, CO 2018

