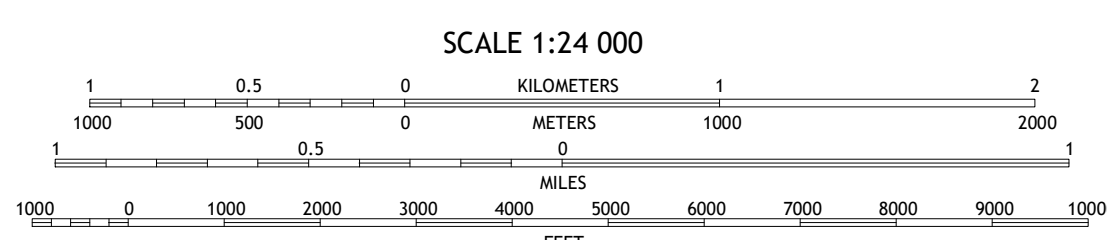
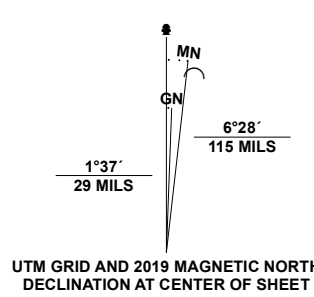


Produced by the United States Geological Survey

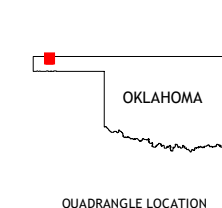
North American Datum of 1983 (NAD83) World Geodetic System of 1984 (WGS84) Projection and 1 000 meter grid/Universal Transverse Mercator, Zone 13S

This map is not a legal document. Boundaries may be generalized for this map scale. Private lands within government reservations may not be shown. Obtain permission before entering private lands.

Imagery: N.A.I.P., May 2017 - October 2017 Roads: U.S. Census Bureau, 2015 - 2018 Roads within US Forest Service Lands with limited Forest Service updates, Not Available Names: U.S. Census Bureau, 2015 - 2018 Hydrography: National Hydrography Dataset, 2005 - 2018 Contours: National Elevation Dataset, 2021 Boundaries: Multiple sources; see metadata file 2017 - 2021 Public Land Survey System: BLM, 2021 - 2021 Wetlands: FWS National Wetlands Inventory 1976 - 2005



CONTOUR INTERVAL 10 FEET NORTH AMERICAN VERTICAL DATUM OF 1988 This map was produced to conform with the National Geospatial Program US Topo Product Standard.



ADJOINING QUADRANGLES

1	2	3
4	5	6
7	8	9

- 1 Moore Draw SW
- 2 Moore Draw SE
- 3 Midway SW
- 4 Keyes NW
- 5 Sturgis NW
- 6 Keyes SW
- 7 Keyes West
- 8 Keyes East

ROAD CLASSIFICATION

Expressway	Local Connector
Secondary Hwy	Local Road
Ramp	4WD
Interstate Route	US Route
FS Primary Route	FS Passenger Route
	FS High Clearance Route
	State Route

Check with local Forest Service unit for current travel conditions and restrictions.

KEYES NE, OK, CO 2022

