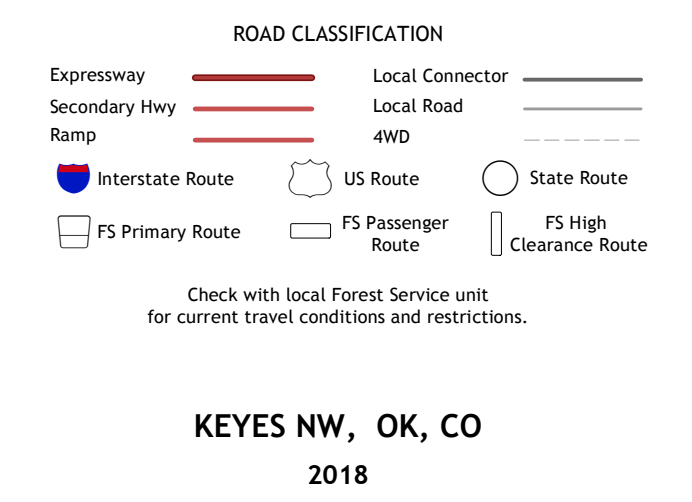
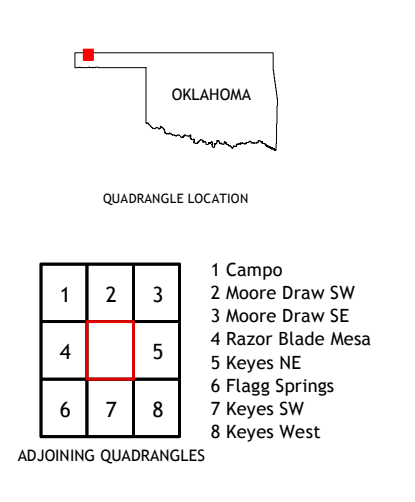
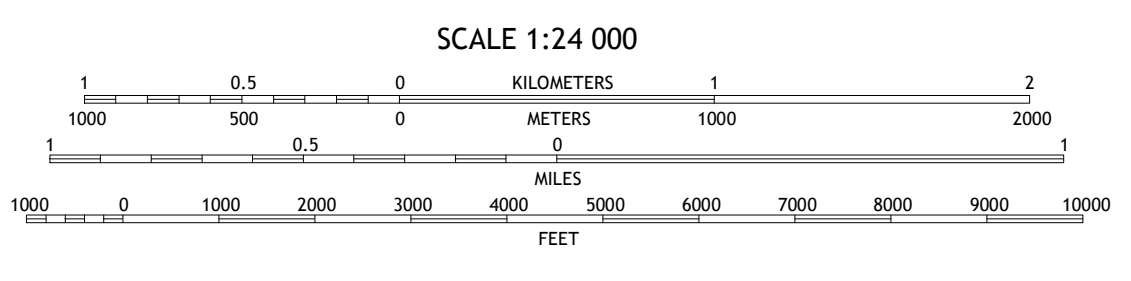
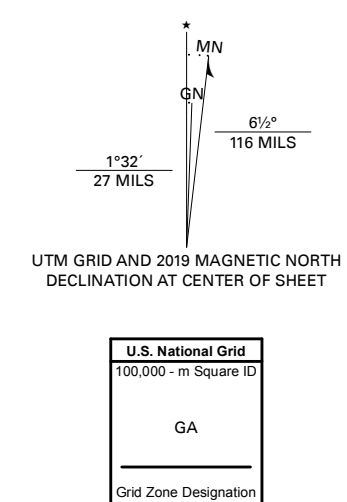


Produced by the United States Geological Survey
North American Datum of 1983 (NAD83)
World Geodetic System of 1984 (WGS84). Projection and 1 000-meter grid-Universal Transverse Mercator, Zone 13S
This map is not a legal document. Boundaries may be generalized for this map scale. Private lands within government reservations may not be shown. Obtain permission before entering private lands.

Image: NAIP, May 2017 - October 2017
Roads: U.S. Census Bureau, 2015 2018
Roads within US Forest Service Lands: FSTopo Data with limited Forest Service updates, 2016
Names: GNIS, 2015 - 2018
Hydrography: National Hydrography Dataset, 2005 - 2018
Contours: National Elevation Dataset, 2006 - 2007
Boundaries: Multiple sources: see metadata file, 2016 - 2017
Public Land Survey System: BLM, 2016 - 2018
Wetlands: FWS National Wetlands Inventory 1984 - 2005



KEYES NW, OK, CO 2018

