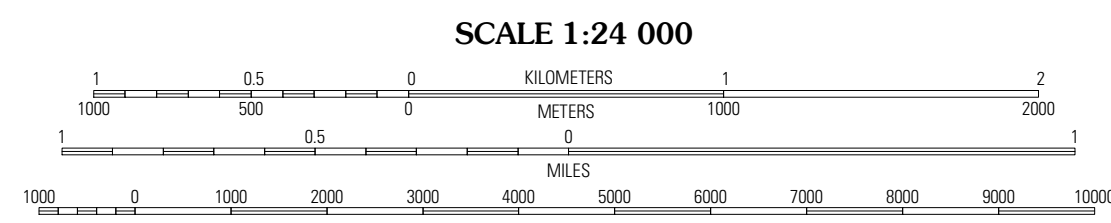
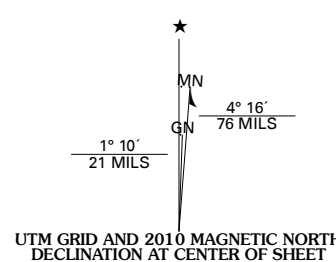


Produced by the United States Geological Survey
North American Datum of 1983 (NAD83)
World Geodetic System of 1984 (WGS84). Projection and
1,000-meter grid: Universal Transverse Mercator, Zone 14S
10,000-foot ticks: Oklahoma Coordinate System of 1983
(north zone)



CONTOUR INTERVAL 10 FEET

This map was produced to conform with version 0.5.10 of the
draft USGS Standards for 7.5-Minute Quadrangle Maps.
A metadata file associated with this product is also draft version 0.5.10

Imagery.....NAP, May 2008
Roads.....National Transportation Dataset, 2008
Names.....GNIS, 2008
Hydrography.....National Hydrography Dataset, 2008
Contours.....National Elevation Dataset, 2008

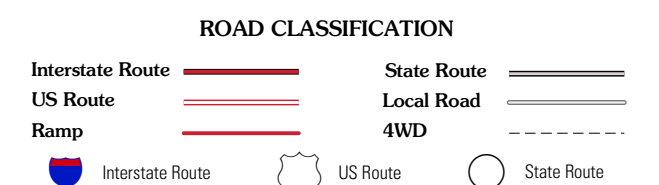
U.S. National Grid
100,000-m Square ID
PF
Grid Zone Designation
14S



QUADRANGLE LOCATION

Peckham	Newkirk	Kaw City NW
Newkirk SW	Kildare	Uncas
Ponca City NW	Ponca City	Charley Creek West

ADJOINING 7.5 QUADRANGLES



KILDARE, OK
2010