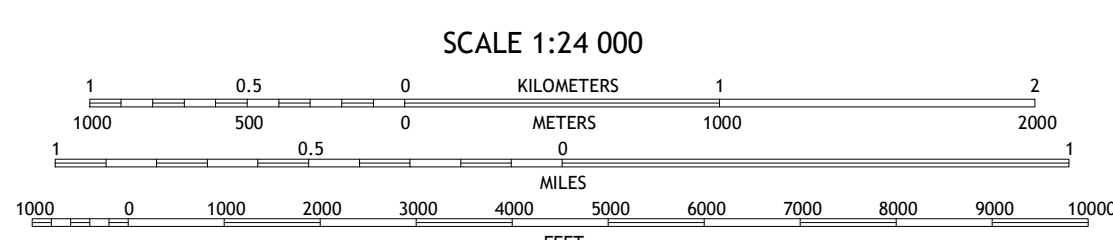

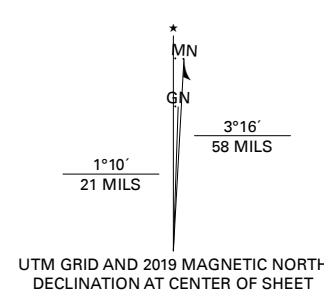
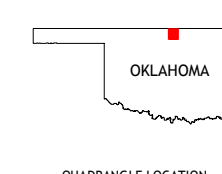


Produced by the United States Geological Survey  
North American Datum of 1983 (NAD83)  
World Geodetic System of 1984 (WGS84). Projection and  
1 000-meter grid: Universal Transverse Mercator, Zone 14S  
This map is not a legal document. Boundaries may be  
generalized for this map scale. Private lands within government  
reservations may not be shown. Obtain permission before  
entering private lands.

Imagery:.....NAIP, May 2017 - July 2017  
Roads:.....U.S. Census Bureau, 2015 - 2018  
Names:.....GNIS, 1979 - 2018  
Hydrography:.....National Hydrography Dataset, 2006 - 2018  
Contours:.....National Elevation Dataset, 2008 - 2016  
Boundaries:.....Multiple sources; see metadata file 2016 - 2017  
Public Land Survey System:.....BLM, 2018  
Wetlands:.....FWS National Wetlands Inventory 1981



CONTOUR INTERVAL 10 FEET  
NORTH AMERICAN DATUM OF 1988  
This map was produced to conform with the  
National Geospatial Program US Topo Product Standard, 2011.  
A metadata file associated with this product is draft version 0.6.18



1	2	3
4	5	6
7	8	

ADJOINING QUADRANGLES

- 1 Peckham
- 2 Newkirk
- 3 Kaw City NW
- 4 Newkirk SW
- 5 Lucas
- 6 Ponca City NW
- 7 Ponca City
- 8 Charley Creek West

