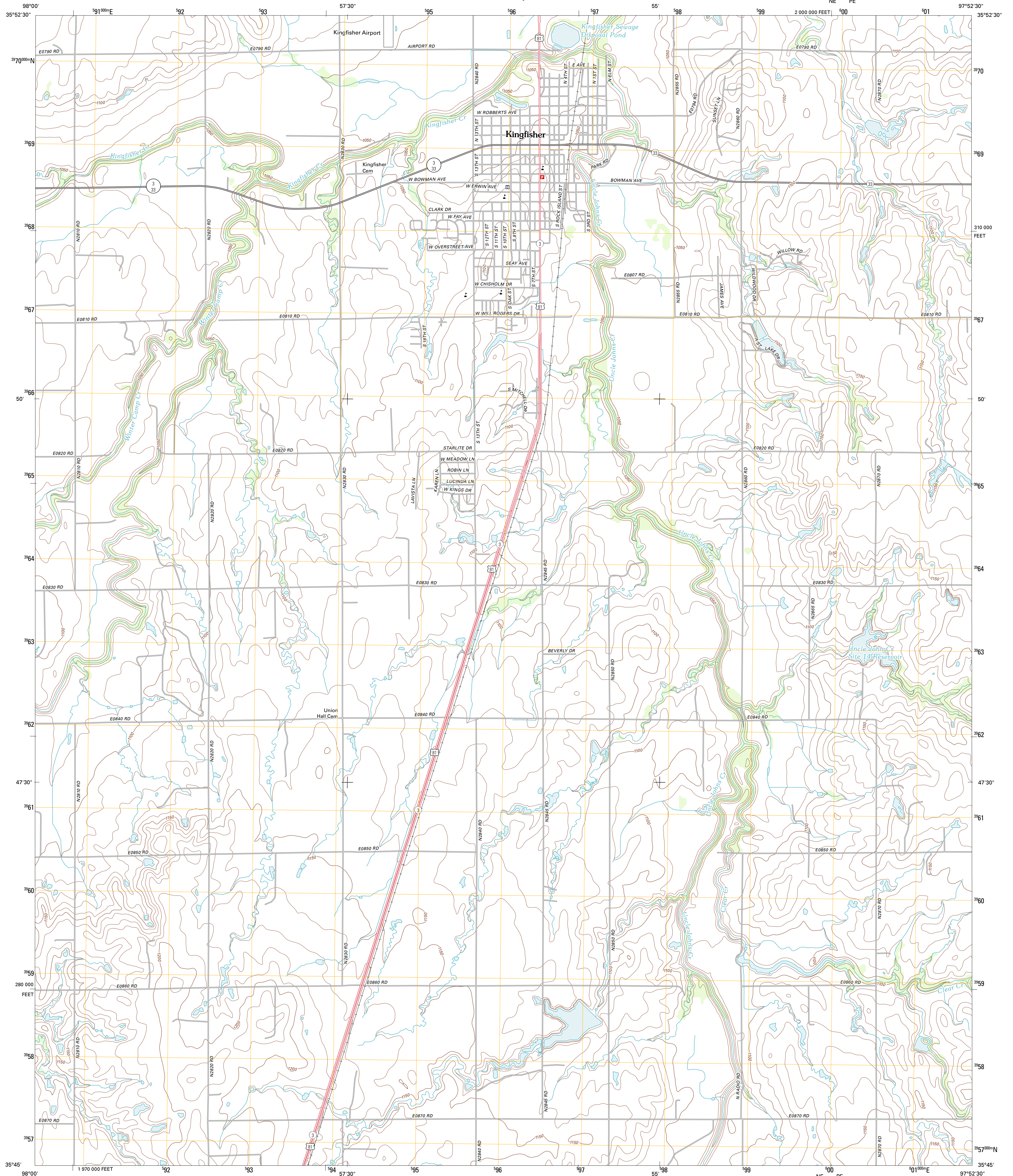




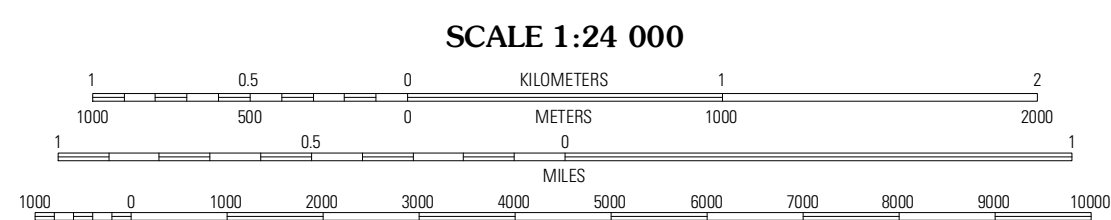
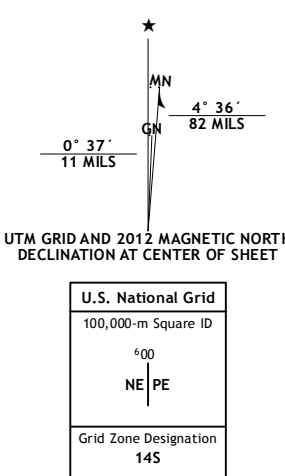
U.S. DEPARTMENT OF THE INTERIOR
U. S. GEOLOGICAL SURVEY



KINGFISHER QUADRANGLE
OKLAHOMA-KINGFISHER CO.
7.5-MINUTE SERIES



Produced by the United States Geological Survey
North American Datum of 1983 (NAD83)
World Geodetic System of 1984 (WGS84). Projection and
10 000-foot ticks: Oklahoma Coordinate System of 1983
(north zone)



CONTOUR INTERVAL 10 FEET
NORTH AMERICAN VERTICAL DATUM OF 1988

This map was produced to conform with the
National Geospatial Program US Topo Product Standard, 2011.
A metadata file associated with this product is draft version 0.6.6



QUADRANGLE LOCATION

Loyal	Doer	Kingfisher
Loyal	Kingfisher	Kingfisher
Fort Reno	Okarche	El Reno

ROAD CLASSIFICATION

Interstate Route	State Route
US Route	Local Road
Ramp	4WD

KINGFISHER, OK
2012

ADJOINING 7.5' QUADRANGLES