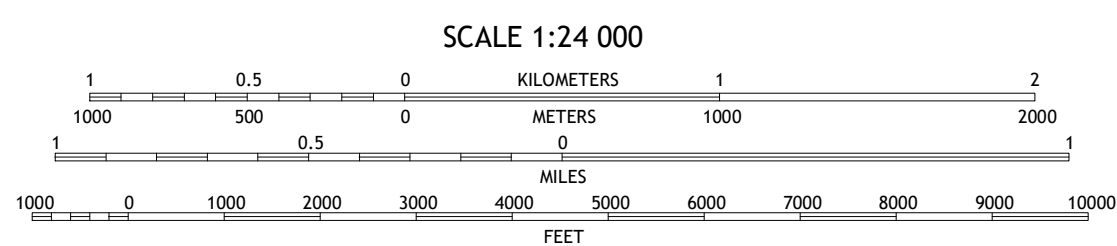
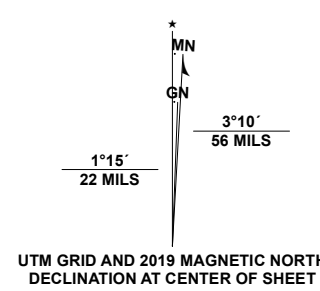


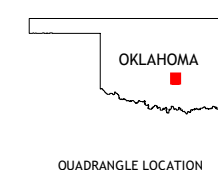
Produced by the United States Geological Survey

North American Datum of 1983 (NAD83) World Geodetic System of 1984 (WGS84) 1 000-meter grid/Universal Transverse Mercator, Zone 14S This map is not a legal document. Boundaries may be generalized for this map scale. Private lands within government reservations may not be shown. Obtain permission before entering private lands.

Imagery.....NAIP, May 2017 - July 2017  
Roads.....U.S. Census Bureau, 2015-2018  
Names.....GNIS, 1979-2021  
Hydrography.....National Hydrography Dataset, 2003-2018  
Contours.....National Elevation Dataset, 2017  
Boundaries.....Multiple sources: see metadata file 2019-2021  
Public Land Survey System.....BLM, 2021  
Wetlands.....FWS National Wetlands Inventory 1982



CONTOUR INTERVAL 10 FEET NORTH AMERICAN VERTICAL DATUM OF 1988 This map was produced to conform with the National Geospatial Program US Topo Product Standard.



ADJOINING QUADRANGLES

1	2	3
4	5	6
7	8	9

1 Pearson  
2 Saint Louis  
3 Wolf  
4 Asher  
5 Vamoosa  
6 Stratford  
7 Vanoss  
8 Ada

