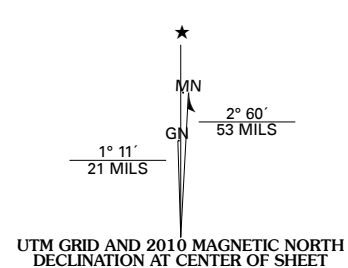


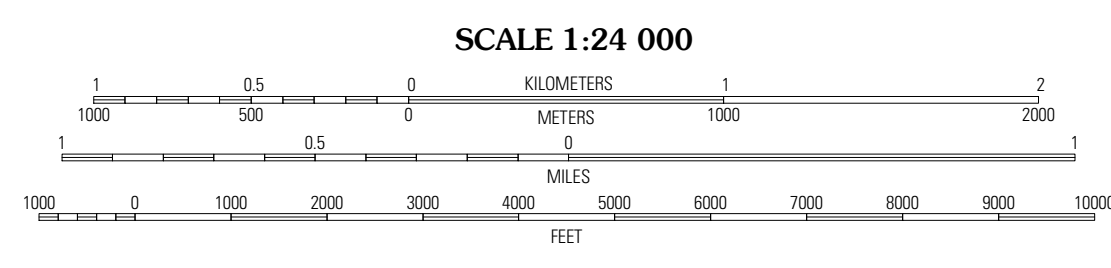


Produced by the United States Geological Survey
North American Datum of 1983 (NAD83)
World Geodetic System of 1984 (WGS84). Projection and
1 000-meter grid: Universal Transverse Mercator, Zone 15S
10 000-foot ticks: Oklahoma Coordinate System of 1983
(south zone)

Imagery: N.A.P., May 2008
Roads: National Transportation Dataset, 2006
Names: GNIS, 2008
Hydrography: National Hydrography Dataset, 2008
Contours: National Elevation Dataset, 2007



U.S. National Grid	300,000m Square ID
UV	00
UU	00
Grid Zone Designation	15S



SCALE 1:24 000

CONTOUR INTERVAL 20 FEET

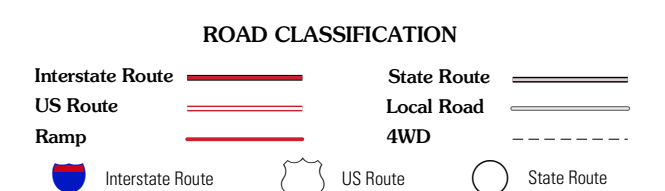
This map was produced to conform with version 0.5.10 of the
draft USGS Standards for 7.5-Minute Quadrangle Maps.
A metadata file associated with this product is also draft version 0.5.10



QUADRANGLE LOCATION

Stigler West	Stigler East	Keota
Sans Bois	Lafayette	McCurain
Kinta	Legaire	McCurain SW

ADJOINING 7.5 QUADRANGLES



LAFAYETTE, OK
2010