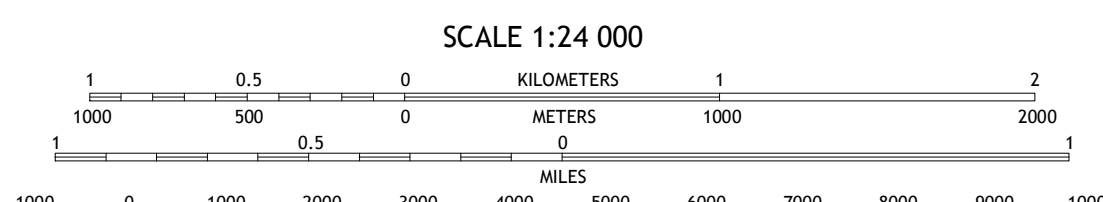

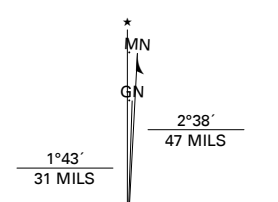


Produced by the United States Geological Survey

North American Datum of 1983 (NAD83) World Geodetic System of 1984 (WGS84) Projection and 1 000-meter grid/Universal Transverse Mercator, Zone 14S. This map is not a legal document. Boundaries may be generalized for this map scale. Private lands within government reservations may not be shown. Obtain permission before entering private lands.

Table listing data sources: Imagery (NAIP, 2017), Roads (U.S. Census Bureau, 2015), Names (GNS, 1979), Hydrography (National Hydrography Dataset, 2004-2018), Contours (National Elevation Dataset, 2016-2018), Boundaries (Multiple sources, 2016-2017), Public Land Survey System (BLM, 2018), Wetlands (FWS National Wetlands Inventory, 1980-1981).



CONTOUR INTERVAL 10 FEET NORTH AMERICAN VERTICAL DATUM OF 1988. This map was produced to conform with the National Geospatial Program US Topo Product Standard, 2011. A metadata file associated with this product is draft version 0.6.18.

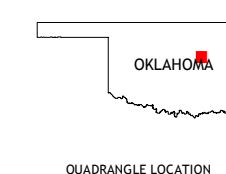


Table of adjacent quadrangles: 1 Kellyville, 2 Sapulpa South, 3 Bixby, 4 Kiefer SW, 5 Spantish Peak, 6 Nuyaka, 7 Beggs, 8 Okmulgee North.

ROAD CLASSIFICATION legend: Expressway (thick red line), Secondary Hwy (red line), Ramp (red line with arrow), Interstate Route (red line with shield), Local Connector (thin red line), Local Road (thin red line), 4WD (dashed red line), US Route (black line with shield), State Route (black line with circle).

