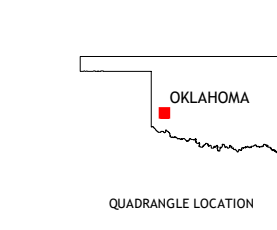
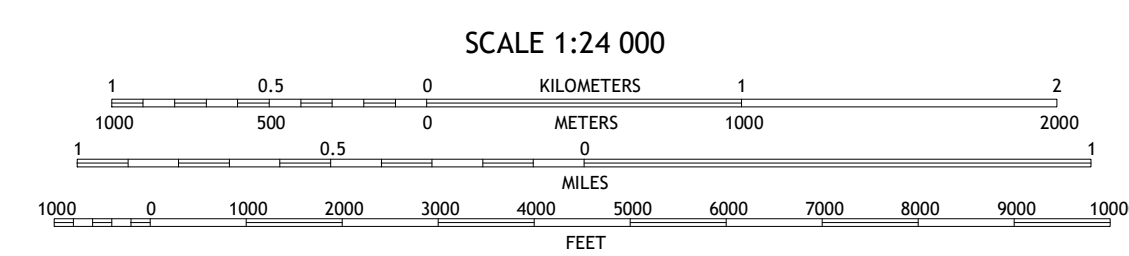



Produced by the United States Geological Survey

North American Datum of 1983 (NAD83)
 World Geodetic System of 1984 (WGS84) Projection and
 1 000-meter grid/Universal Transverse Mercator, Zone 14S
 This map is not a legal document. Boundaries may be
 generalized for this map scale. Private lands within government
 reservations may not be shown. Obtain permission before
 entering private lands.

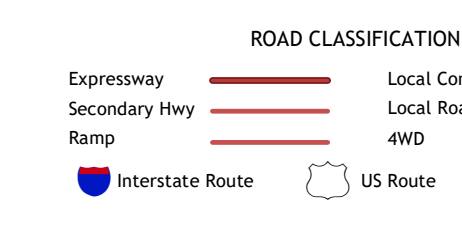
Imagery.....NAIP, May 2017 - July 2017
 Roads.....U.S. Census Bureau, 2015
 Names.....GNIS, 1979 - 2009
 Hydrography.....National Hydrography Dataset, 2004 - 2018
 Contours.....National Elevation Dataset, 2018
 Boundaries.....Multiple sources: see metadata file 2019 - 2021
 Public Land Survey System.....BLM, 2021
 Wetlands.....FWS National Wetlands Inventory 1983



1	2	3
4	5	6
7	8	

ADJOINING QUADRANGLES

- 1 Carter West
- 2 Carter East
- 3 Retrop
- 4 Willow
- 5 Retrop SE
- 6 Mangum North
- 7 Granite
- 8 Lake Altus



LAKE CREEK, OK
 2022

