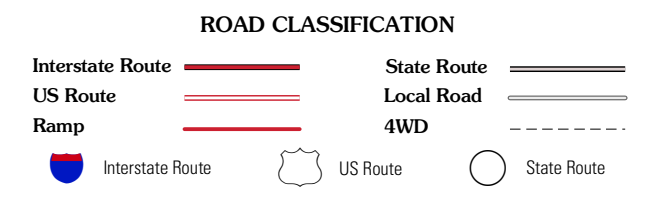
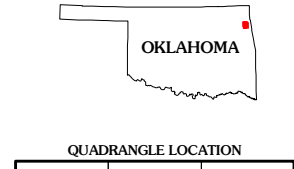
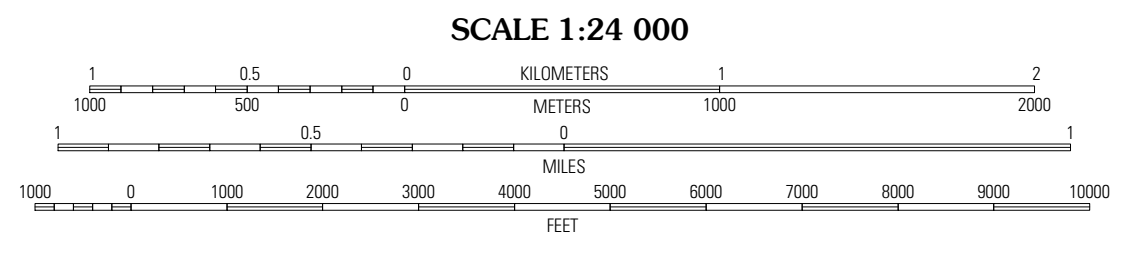
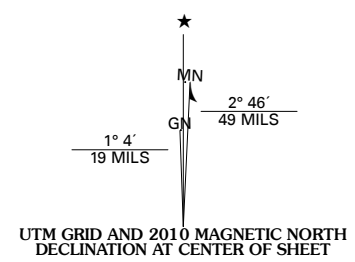




Produced by the United States Geological Survey  
North American Datum of 1983 (NAD83)  
World Geodetic System of 1984 (WGS84). Projection and  
1 000-meter grid: Universal Transverse Mercator, Zone 15S  
10 000-foot ticks: Oklahoma Coordinate System of 1983  
(north zone)



QUADRANGLE LOCATION

Choctaw	Jay	Sycamore
Lake Eucha West	Lake Eucha East	Colcord
Leach	Kansas	Silvaco Springs NW

ADJOINING 7.5' QUADRANGLES

Imagery.....NAIP, May 2008  
Roads.....National Transportation Dataset, 2008  
Names.....National Hydrography Dataset, 2008  
Hydrography.....National Hydrography Dataset, 2008  
Contours.....National Elevation Dataset, 2007

U.S. National Grid

100,000m Square ID	UA
Grid Zone Designation	15S

This map was produced to conform with version 0.5.10 of the  
draft USGS Standards for 7.5-Minute Quadrangle Maps.  
A metadata file associated with this product is also draft version 0.5.10

LAKE EUCHA EAST, OK  
2010