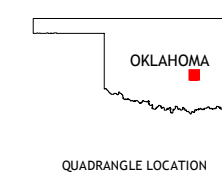
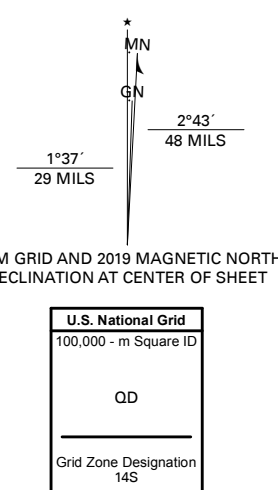


Produced by the United States Geological Survey

North American Datum of 1983 (NAD83)
World Geodetic System of 1984 (WGS84), Projection and
1 000-meter grid/Universal Transverse Mercator, Zone 14S
This map is not a legal document. Boundaries may be
generalized for this map scale. Private lands within government
reservations may not be shown. Obtain permission before
entering private lands.

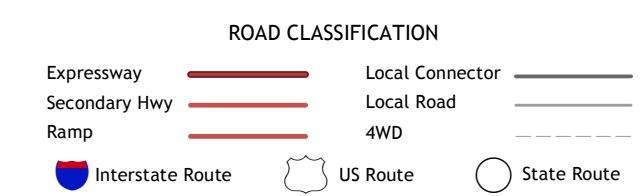
Imagery.....NAIP, September 2017 - November 2017
Roads.....U.S. Census Bureau, 2015
Names.....GNS, 1979 - 2016
Hydrography.....National Hydrography Dataset, 2003 - 2018
Contours.....National Elevation Dataset, 2017
Boundaries.....Multiple sources; see metadata file 2016 - 2017
Public Land Survey System.....BLM, 2018
Wetlands.....FWS National Wetlands Inventory 1980 - 1982



ADJOINING QUADRANGLES

1	2	3
4	5	6
7	8	

- 1 Yeager
- 2 Wetumka
- 3 Carson
- 4 Lake Holdenville
- 5 Wetumka SE
- 6 Calvin West
- 7 Calvin East
- 8 Stuart



LAMAR, OK
2018

