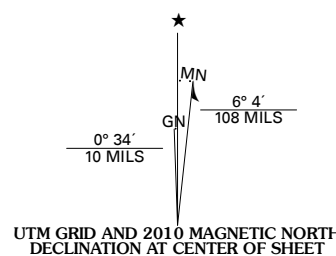
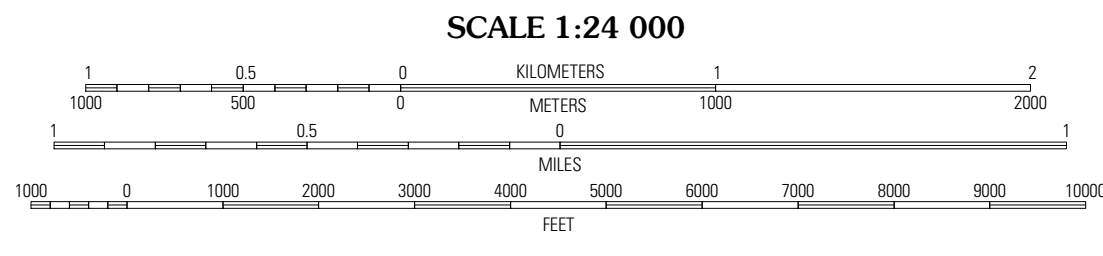


Produced by the United States Geological Survey  
North American Datum of 1983 (NAD83)  
World Geodetic System of 1984 (WGS84). Projection and  
1 000-meter grid: Universal Transverse Mercator, Zone 14S  
10 000-foot ticks: Oklahoma Coordinate System of 1983  
(north zone)

Imagery:.....NAIP, April 2008  
Roads:.....National Transportation Dataset, 2006  
Names:.....GNIS, 2008  
Hydrography:.....National Hydrography Dataset, 2008  
Contours:.....National Elevation Dataset, 2007



U.S. National Grid
100,000-m Square ID
MF
Grid Zone Designation
14S



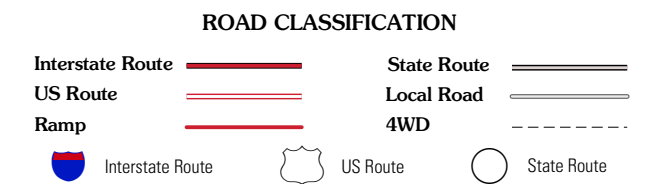
This map was produced to conform with version 0.5.10 of the  
draft USGS Standards for 7.5-Minute Quadrangle Maps.  
A metadata file associated with this product is also draft version 0.5.10



QUADRANGLE LOCATION

Gate	Rosston	Rosston SE
Logan NE	Laverne	Laverne NE
Shapout	Laverne SW	May West

ADJOINING 7.5 QUADRANGLES



**LAVERNE, OK**  
2010