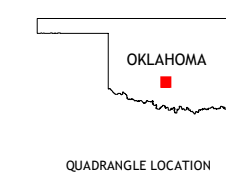
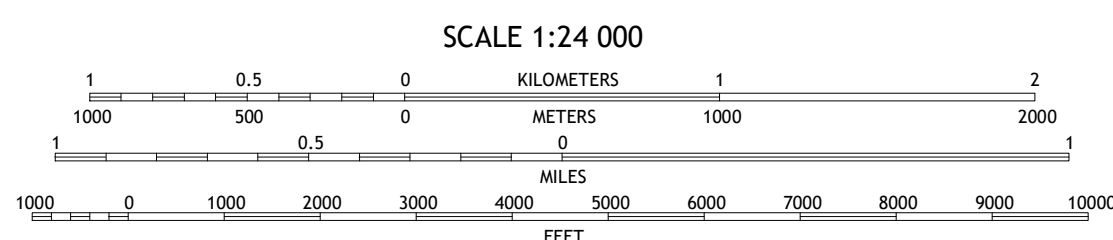



Produced by the United States Geological Survey  
North American Datum of 1983 (NAD83)  
World Geodetic System of 1984 (WGS84). Projection and  
1 000-meter grid/Universal Transverse Mercator, Zone 14S  
This map is not a legal document. Boundaries may be  
generalized for this map scale. Private lands within government  
reservations may not be shown. Obtain permission before  
entering private lands.

Imagery	.....NAIP, May 2017 - July 2017
Roads	.....U.S. Census Bureau, 2015-2018
Names	.....GNIS, 1979-2021
Hydrography	.....National Hydrography Dataset, 2005-2018
Contours	.....National Elevation Dataset, 2012
Boundaries	.....Multiple sources; see metadata file, 2019-2021
Public Land Survey System	.....BLM, 2021
Wetlands	.....FWS National Wetlands Inventory, 1981



1	2	3
4	5	6
7	8	9

ADJOINING QUADRANGLES

- 1 Bradley
- 2 Criner
- 3 Stealy
- 4 Lindsay SW
- 5 Mayville
- 6 Cox City
- 7 Purdy
- 8 Elmore City North

