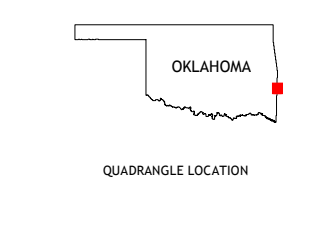
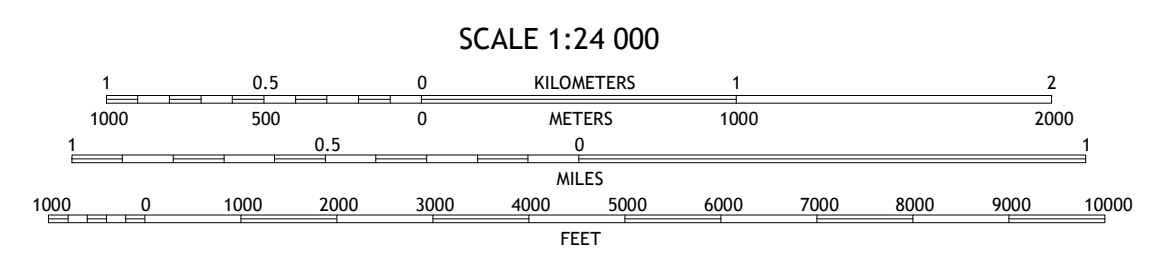
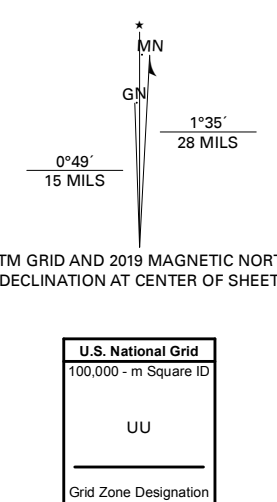


Produced by the United States Geological Survey

North American Datum of 1983 (NAD83) World Geodetic System of 1984 (WGS84) Projection and 1 000-meter grid/Universal Transverse Mercator, Zone 15S This map is not a legal document. Boundaries may be generalized for this map scale. Private lands within government reservations may not be shown. Obtain permission before entering private lands.

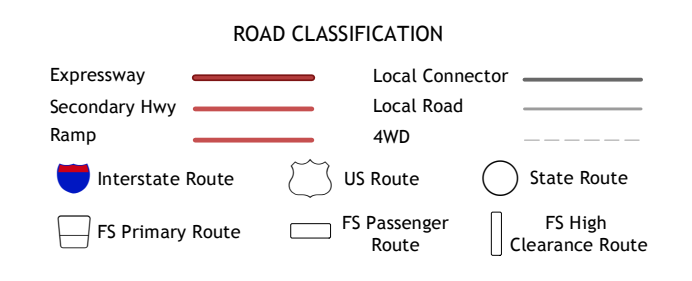
Imagery.....NAIP, September 2017 - November 2017  
Roads.....U.S. Census Bureau, 2015  
Roads within US Forest Service Lands.....FSTopo Data with limited Forest Service updates, 2014 - 2017  
Names.....GNS, 1979  
Hydrography.....National Hydrography Dataset, 2002 - 2018  
Contours.....National Elevation Dataset, 2003 - 2018  
Boundaries.....Multiple sources; see metadata file 2016 - 2017  
Public Land Survey System.....BLM, 2014 - 2018  
Wetlands.....FWS National Wetlands Inventory 1980



ADJOINING QUADRANGLES

1	2	3
4	5	6
7	8	

1 Heavener  
2 Bates  
3 Cauthron  
4 Hontlubby  
5 Horseshoe Mountain  
6 Page  
7 Mountain Fork  
8 Rich Mountain



Check with local Forest Service unit for current trail conditions and restrictions.  
**LOVING, OK, AR**  
2019

