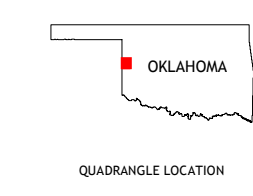
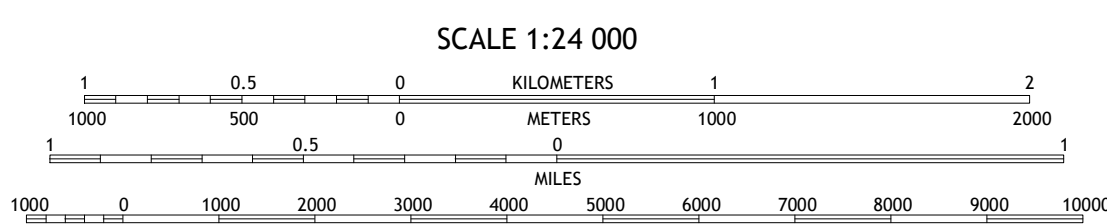
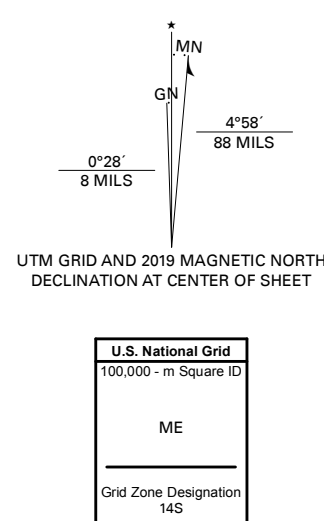


Produced by the United States Geological Survey  
North American Datum of 1983 (NAD83)  
World Geodetic System of 1984 (WGS84). Projection and  
1 000-meter grid: Universal Transverse Mercator, Zone 14S  
This map is not a legal document. Boundaries may be  
generalized for this map scale. Private lands within government  
reservations may not be shown. Obtain permission before  
entering private lands.

Imagery:.....NAIP, May 2017 - July 2017  
Roads:.....U.S. Census Bureau, 2015  
Roads within US Forest Service Lands:.....FSTopo  
Data with limited Forest Service updates, 2013 - 2015  
Names:.....GNIS, 1979 - 2015  
Hydrography:.....National Hydrography Dataset, 2004 - 2018  
Contours:.....National Elevation Dataset, 2012  
Boundaries:.....Multiple sources: see metadata file, 2016  
Public Land Survey System:.....BLM, 2018  
Wetlands:.....FWS National Wetlands Inventory, 1983



1	2	3	1 Durham
2	3	4	2 Crawford
3	4	5	3 Roll
4	5	6	4 Reydin
5	6	7	5 Cheyenne NW
6	7	8	6 Reydin SW
7	8		7 Dempsey
8			8 Cheyenne

ADJOINING QUADRANGLES

**ROAD CLASSIFICATION**

	Expressway		Local Connector
	Secondary Hwy		Local Road
	Ramp		4WD
	Interstate Route		US Route
	FS Primary Route		FS Passenger Route
	FS High Clearance Route		State Route

Check with local Forest Service unit  
for current travel conditions and restrictions.

**MACKIE, OK**  
2018

