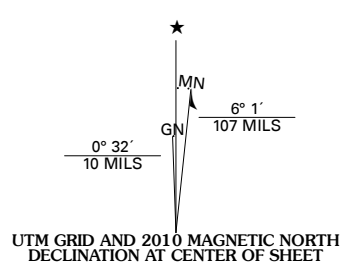


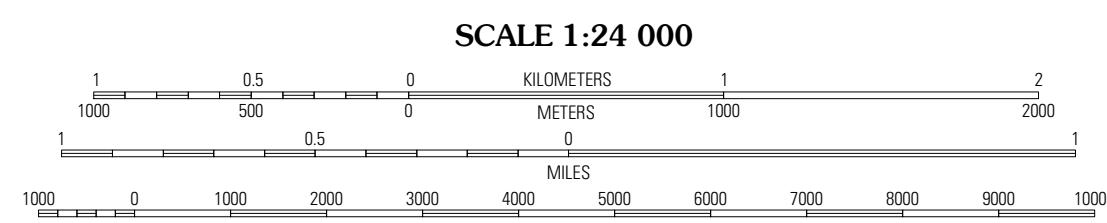


Produced by the United States Geological Survey
North American Datum of 1983 (NAD83)
World Geodetic System of 1984 (WGS84). Projection and
1 000-meter grid: Universal Transverse Mercator, Zone 14S
10 000-foot ticks: Oklahoma Coordinate System of 1983
(south zone)

Imagery.....NAP, April 2008
Roads.....National Transportation Dataset, 2005 - 2008
Names.....GNIS, 2008
Hydrography.....National Hydrography Dataset, 2008
Contours.....National Elevation Dataset, 2000



UTM GRID AND 2010 MAGNETIC NORTH DECLINATION AT CENTER OF SHEET	
U.S. National Grid	100,000-m Square ID
MD	
Grid Zone Designation	14S



SCALE 1:24 000

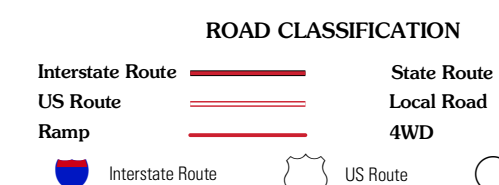
CONTOUR INTERVAL 10 FEET

This map was produced to conform with version 0.5.10 of the
draft USGS Standards for 7.5-Minute Quadrangle Maps.
A metadata file associated with this product is also draft version 0.5.10



QUADRANGLE LOCATION		
Little Wolf Creek	Bull Creek	Minnow Creek
Skimney Creek	Madge	Vinson
Dodson	McKnight	Shrewder

ADJOINING 7.5 QUADRANGLES



MADGE, OK
2010