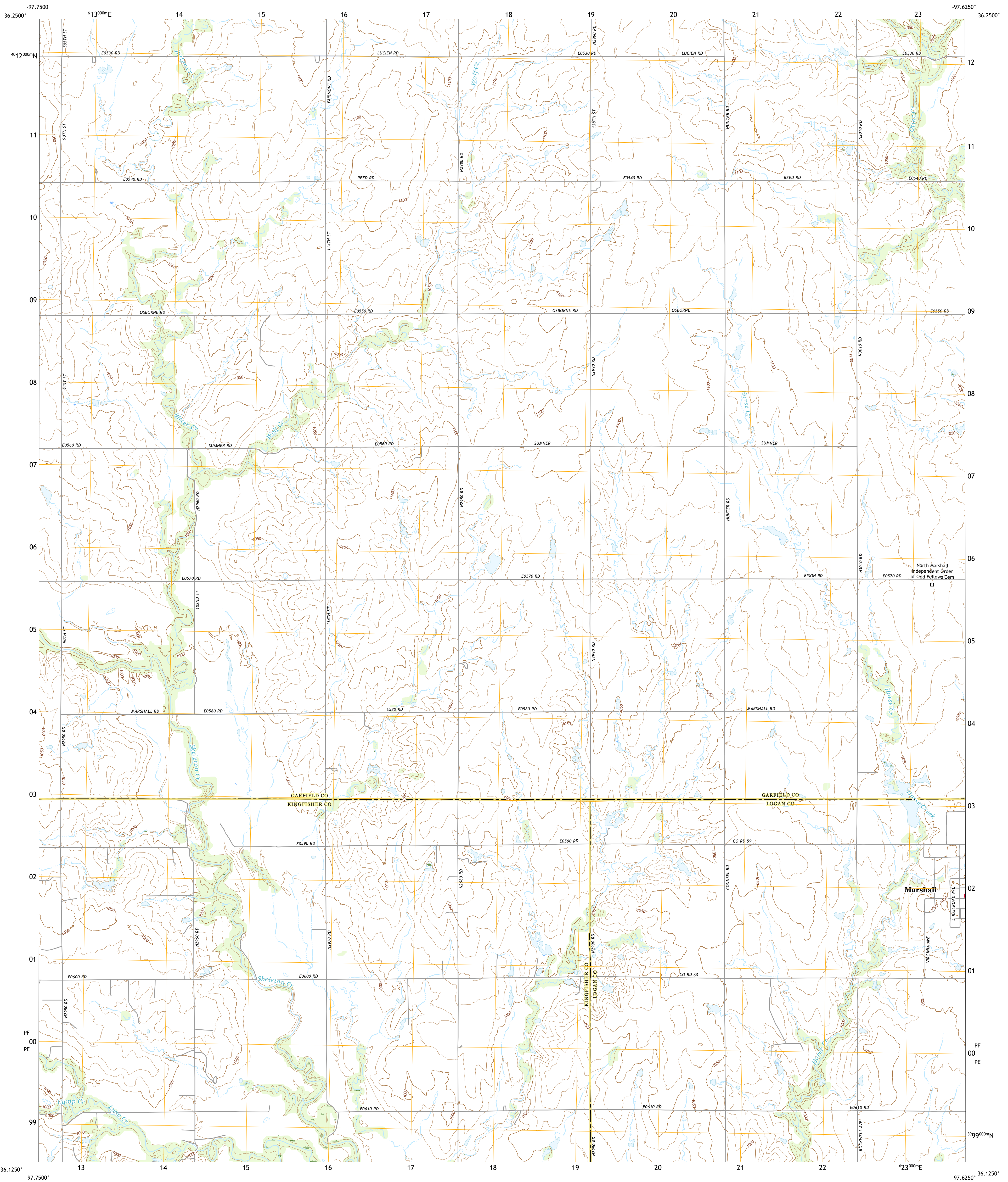




U.S. DEPARTMENT OF THE INTERIOR
U.S. GEOLOGICAL SURVEY



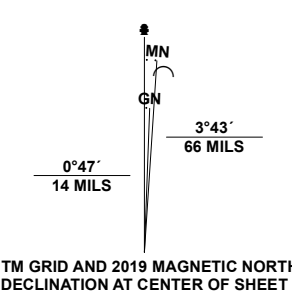
MARSHALL WEST QUADRANGLE
OKLAHOMA
7.5-MINUTE SERIES



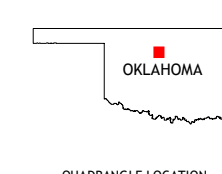
Produced by the United States Geological Survey

North American Datum of 1983 (NAD83)
World Geodetic System of 1984 (WGS84). Projection and 1 000-meter grid/Universal Transverse Mercator, Zone 14S
This map is not a legal document. Boundaries may be generalized for this map scale. Private lands within government reservations may not be shown. Obtain permission before entering private lands.

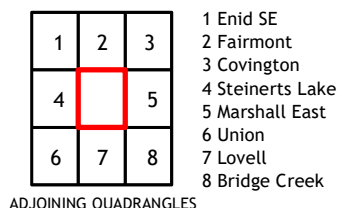
Imagery.....NAIP, May 2017 - July 2017
Roads.....U.S. Census Bureau, 2015
Names.....GNIS, 1999-2021
Hydrography.....National Hydrography Dataset, 2002-2018
Contours.....National Elevation Dataset, 2017
Boundaries.....Multiple sources; see metadata file, 2019-2021
Public Land Survey System.....BLM, 2021
Wetlands.....FWS National Wetlands Inventory, 1981



CONTOUR INTERVAL 10 FEET
NORTH AMERICAN VERTICAL DATUM OF 1988
This map was produced to conform with the National Geospatial Program US Topo Product Standard.



QUADRANGLE LOCATION



ROAD CLASSIFICATION		
	Expressway	Local Connector
	Secondary Hwy	Local Road
	Ramp	4WD
	Interstate Route	US Route
	State Route	

MARSHALL WEST, OK

2022

